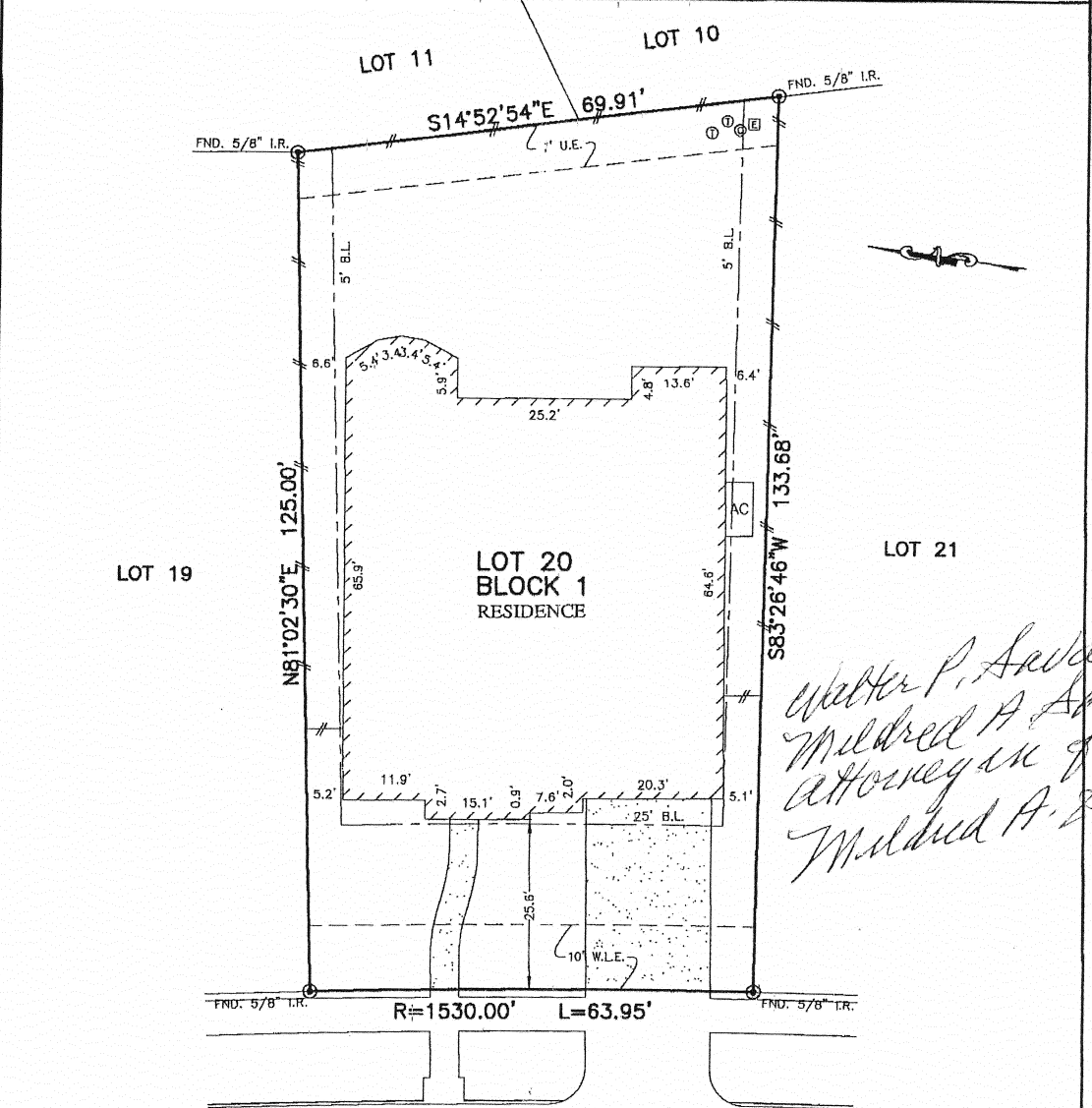


LEGEND		WOODEN FENCE		ELIV. ELEVATION		(B.O.) BUILDER GUIDELINES		ELECTRIC		TELEPHONE		PAD MOUNTED	
	PLATWORK		WROUGHT IRON FENCE		T.O.F. TOP OF FORM		M.A.E. MAINTENANCE EASEMENT		ELECTRIC BOX		TELEPHONE PEDESTAL		PAD MOUNTED TRANSFORMER
	PROPERTY LINE		CHAIN LINK FENCE		F.P. FINISHED FLOOR		R.O.W. RIGHT-OF-WAY		CABLE PEDESTAL		FIRE HYDRANT		GRATE DRAIN
	BUILDING LINE		OVERHEAD ELECTRIC		EXT. EXTENDED		S.L.E. STREET LIGHT EASEMENT		WATER METER		LIGHT POLE		GAS METER
	BASEMENT		B.L. BUILDING LINE		PVT. PRIVATE		D.E. DRAINAGE EASEMENT		UTILITY VAULT		FND. FOUND BLDG. BUILDING		MANHOLE
			U.E. UTILITY EASEMENT		CONC. CONCRETE		E.E. ELECTRIC EASEMENT		FND. FOUND BLDG. A.E. AERIAL EASEMENT		PROPERTY CORNER		GUY ANCHOR
			W.L.E. WATER LINE EASEMENT		I.R. IRON ROD		S.S.E. SANITARY SEWER EASEMENT		POWER POLE				



*Walter P. Savage by  
Mildred A. Savage as  
attorney in fact.  
Mildred A. Savage*

4119  
AUGUST LIGHT COURT  
(60' R.O.W.)


PLAT OF SURVEY  
SCALE: 1" = 20'

- NOTES:
1. ALL BEARINGS SHOWN HEREON ARE BASED ON THE RECORDED PLAT.
  2. SUBJECT TO APPLICABLE RESTRICTIVE COVENANTS LISTED IN ITEM No. 10-A, SCHEDULE "B" OF TITLE COMMITMENT ISSUED BY FIRST AMERICAN TITLE INSURANCE Co. UNDER G.F. No. 2302486.
  3. AGREEMENT FOR UNDERGROUND ELECTRIC SERVICE PER C.F. No. 2015128956.

FLOOD MAP:  
THIS PROPERTY LIES IN ZONE "X"  
AS DEPICTED ON COMMUNITY PANEL  
NO. 48157 C 0105 L, DATE: 04-02-2014  
THIS INFORMATION IS BASED ON GRAPHIC PLOTTING.  
WE DO NOT ASSUME RESPONSIBILITY FOR EXACT  
DETERMINATION"


© 2018, ALLPOINTS SERVICES, CORP., All Rights Reserved. This original work is protected under copyrights laws, Title 17 U.S. Code Sections 101 & 102. All violators will be prosecuted to the extent of the law. This survey is being provided solely for the use of the recipients and no license has been created, express or implied, to copy the survey except as is necessary in conjunction with the original transaction.

FOR: WALTER P. SAVAGE  
MILDRED A. SAVAGE  
ADDRESS: 4119 AUGUST LIGHT  
COURT  
ALLPOINTS JOB #: TH141615 JM  
G.F.: 2302486



**ALLPOINTS**  
SERVICES CORP.  
PHONE: 713-468-7707  
T.B.P.L.S. No. 10122600

LOT 20, BLOCK 1,  
CREEK COVE AT CROSS CREEK RANCH, SEC. 7,  
PLAT NO. 20150259, PLAT RECORDS,  
FORT BEND COUNTY, TEXAS



I HEREBY CERTIFY THAT THIS PLAT REPRESENTS THE RESULTS OF A SURVEY MADE ON THE GROUND, ON THE 23RD DAY OF FEBRUARY, 2018.

*Steven P. Brister*