





Streets

POWERED BY
esri

USGS, USDA | USGS The National Map: Orthoimagery. Data refreshed ...



Selected Flood Map Boundary
Digital Data Available
No Digital Data Available
Unmapped

-  Selected Flood Map Boundary
-  Digital Data Available
-  No Digital Data Available
-  Unmapped