

**T-47 RESIDENTIAL REAL PROPERTY AFFIDAVIT
(MAY BE MODIFIED AS APPROPRIATE FOR COMMERCIAL TRANSACTIONS)**

Date: May 22, 2023

GF No. _____

Name of Affiant(s): Jacqueline Whitley

Address of Affiant: 2116 Huldy Street Houston, TX 77019

Description of Property: Lot 2 Block 1 Huldy Street Landing

County Harris, Texas

"Title Company" as used herein is the Title Insurance Company whose policy of title insurance is issued in reliance upon the statements contained herein.

Before me, the undersigned notary for the State of Texas, personally appeared Affiant(s) who after me being sworn, stated:

1. We are the owners of the Property. (Or state other basis for knowledge by Affiant(s) of the Property, such as lease, management, neighbor, etc. For example, "Affiant is the manager of the Property for the record title owners."): Owner of Record.

2. We are familiar with the property and the improvements located on the Property.

3. We are closing a transaction requiring title insurance and the proposed insured owner or lender has requested area and boundary coverage in the title insurance policy(ies) to be issued in this transaction. We understand that the Title Company may make exceptions to the coverage of the title insurance as Title Company may deem appropriate. We understand that the owner of the property, if the current transaction is a sale, may request a similar amendment to the area and boundary coverage in the Owner's Policy of Title Insurance upon payment of the promulgated premium.


4. To the best of our actual knowledge and belief, since August 19, 2016 there have been no:
- a. construction projects such as new structures, additional buildings, rooms, garages, swimming pools or other permanent improvements or fixtures;
 - b. changes in the location of boundary fences or boundary walls;
 - c. construction projects on immediately adjoining property(ies) which encroach on the Property;
 - d. conveyances, replattings, easement grants and/or easement dedications (such as a utility line) by any party affecting the Property.

EXCEPT for the following (If None, Insert "None" Below:) NONE.

5. We understand that Title Company is relying on the truthfulness of the statements made in this affidavit to provide the area and boundary coverage and upon the evidence of the existing real property survey of the Property. This Affidavit is not made for the benefit of any other parties and this Affidavit does not constitute a warranty or guarantee of the location of improvements.

6. We understand that we have no liability to Title Company that will issue the policy(ies) should the information in this Affidavit be incorrect other than information that we personally know to be incorrect and which we do not disclose to the Title Company.

Jacqueline Whitley 5/23/2023
Jacqueline Whitley



SWORN AND SUBSCRIBED this 22nd day of May, 2023

Blake Thomas Hillegeist
Notary Public

Blake Thomas Hillegeist

(TXR-1907) 02-01-2010

TITLE COMPANY:

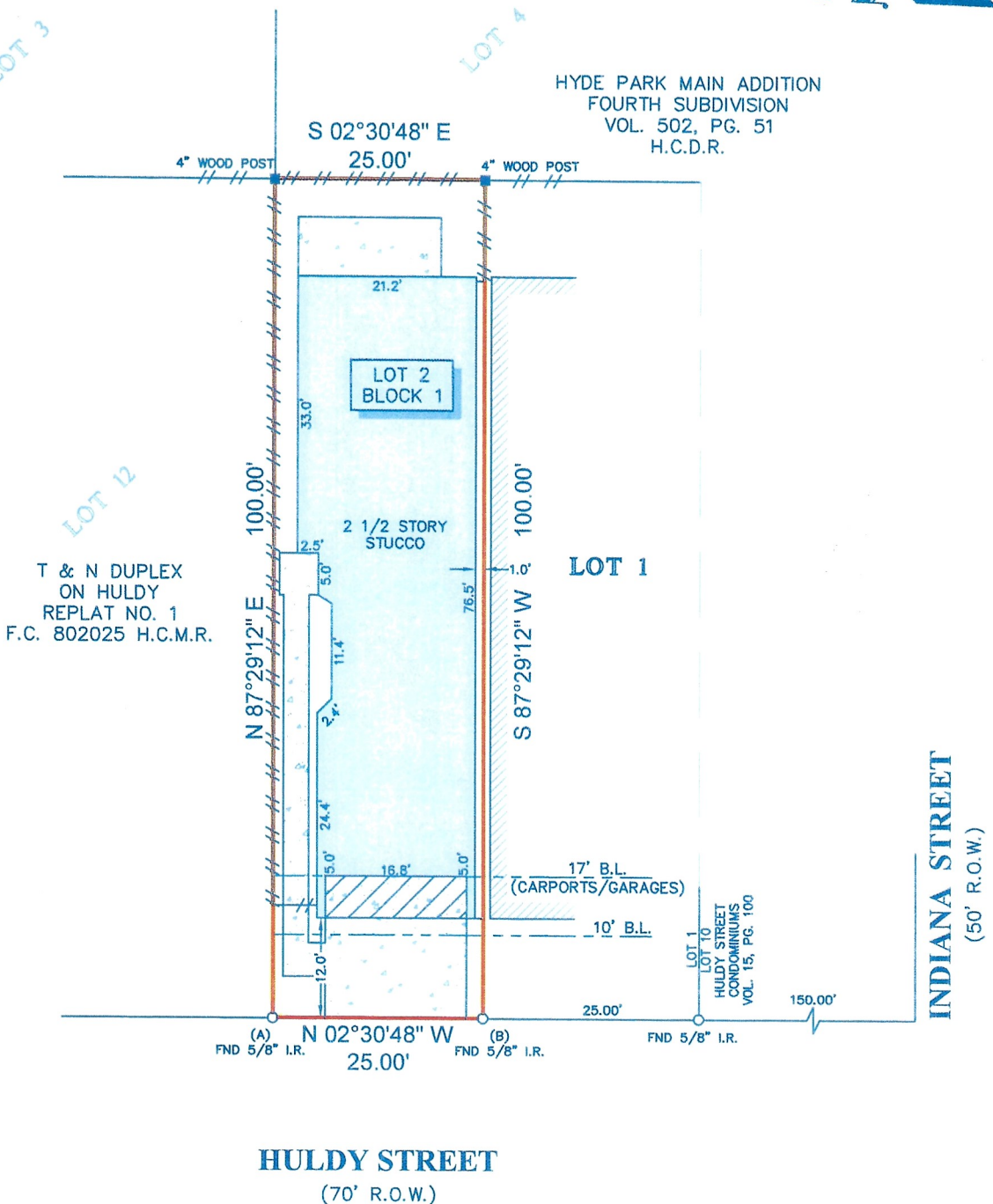


(713) 464-1320

G.F. #: 0314745088

ISSUE DATE: SEPTEMBER 8, 2014

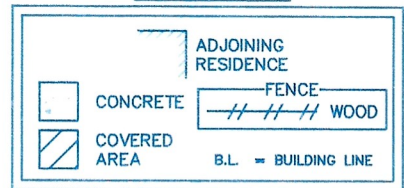
SCALE 1"=20'



NOTES:


- ALL BEARINGS SHOWN HEREON ARE REFERENCED TO THE SUBDIVISION PLAT NAMED BELOW, POINTS (A) AND (B) WERE HELD FOR HORIZONTAL CONTROL.
- FLOOD INFORMATION IS BASED ON THE NATIONAL FLOOD INSURANCE PROGRAM'S FLOOD INSURANCE RATE MAP FOR THE COUNTY LISTED BELOW.
- ABSTRACT INFORMATION FOR THE SUBJECT TRACT WAS PROVIDED BY THE TITLE INSURANCE COMPANY LISTED ABOVE.
- THIS SURVEY IS CERTIFIED TO THE TITLE INSURANCE COMPANY LISTED ABOVE FOR THIS TRANSACTION ONLY, IT IS NOT TRANSFERABLE TO ADDITIONAL INSTITUTIONS OR SUBSEQUENT OWNERS.
- ALL EASEMENTS AND BUILDING LINES SHOWN ARE PER THE RECORDED PLAT UNLESS OTHERWISE NOTED.
- THERE ARE NO NATURAL DRAINAGE COURSES ON SUBJECT PROPERTY.
- SUBJECT TO THE RESTRICTIVE COVENANTS AS LISTED IN SCHEDULE B OF THE TITLE COMMITMENT ISSUED ON SEPTEMBER 8, 2014, UNDER G.F. NO. 0314745088.

LEGEND



PROJECT: A LAND TITLE SURVEY OF LOT 2, IN BLOCK 1, OF HULDY STREET LANDING, A SUBDIVISION IN HARRIS COUNTY, TEXAS, ACCORDING TO THE MAP OR PLAT THEREOF RECORDED IN FILM CODE NO. 649067 OF THE MAP RECORDS OF HARRIS COUNTY, TEXAS.

CLIENT: SAMMIE MARIE HANKS	
ADDRESS: 2116 HULDY STREET	
FLOOD ZONE: "X"	FLOOD MAP#: 4B201C 0860L
FLOOD MAP DATE: 06-18-07	FLOOD MAP COUNTY: HARRIS



SURVEYORS CERTIFICATE:
 IN MY PROFESSIONAL OPINION, THIS PLAT REPRESENTS THE FACTS FOUND ON THE GROUND DURING THE COURSE OF A BOUNDARY SURVEY CONDUCTED UNDER MY SUPERVISION ON SEPTEMBER 26, 2014 AND THAT THIS PLAT SUBSTANTIALLY COMPLIES WITH THE CURRENT STANDARDS AS ADOPTED BY THE TEXAS BOARD OF PROFESSIONAL LAND SURVEYING; AND THAT THERE ARE NO ENCROACHMENTS OR PROTRUSIONS EXCEPT AS SHOWN.

Richard Fussell
 RICHARD FUSSELL
 RPL# 4148

SURVEY1 Inc.
 www.survey1inc.com
 survey1@survey1inc.com
 Firm Registration No. 100758-00
 P.O. Box 2543 • Alvin, TX 77512
 (281)393-1382 • Fax(281)393-1383

FIELD CREW: AF	JOB# 9-30790-14
DRAFTER: NM	DATE SEPT. 26, 2014