

LEGEND * ITEMS THAT MAY APPEAR IN *
DRAWING BELOW

A.E. = AERIAL EASEMENT
B.L. = BUILDING LINE
BRS = BEARS
C.F.# = CLERK'S FILE NUMBER
D.E. = DRAINAGE EASEMENT
E.E. = ELECTRIC EASEMENT
F.I.P. = FOUND IRON PIPE
F.I.R. = FOUND IRON ROD
FND. = FOUND

M.P. = METAL POST
M.U.E. = MUNICIPAL UTILITY EASEMENT
P.A.E. = PERMANENT ACCESS EASEMENT
P.C. = POINT OF CURVATURE
P.C.C. = POINT OF COMPOUND CURVATURE
P.E. = POOL EQUIPMENT
P.O.C. = POINT OF COMMENCING
P.O.B. = POINT OF BEGINNING
P.P. = POWER POLE

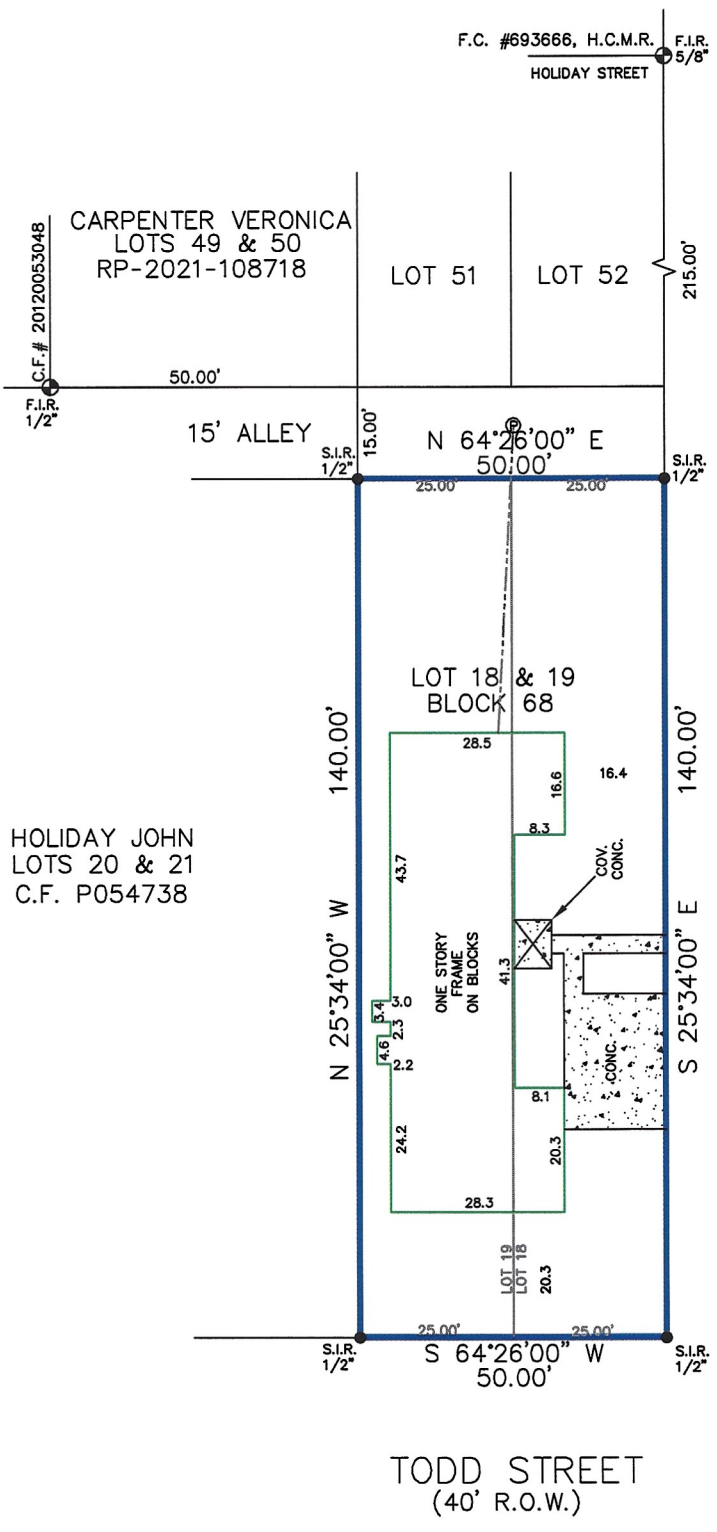
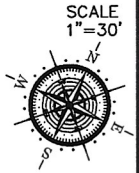
P.R.C. = POINT OF REVERSE CURVATURE
P.T. = POINT OF TANGENCY
P.U.E. = PUBLIC UTILITY EASEMENT
S.I.R. = SET IRON ROD
S.S.E. = SANITARY SEWER EASEMENT
S.M.S.E. = STORM SEWER EASEMENT
U.T.S. = UNABLE TO SET
U.E. = UTILITY EASEMENT
W.L.E. = WATER LINE EASEMENT
W.P. = WOODEN POST
W.S.E. = WATER & SEWER EASEMENT

--- = NOT TO SCALE

⊙ = GUY ANCHOR
⊕ = POWER POLE
⊖ = SERVICE DROP

⊙ = CONTROL MONUMENT
● = PROPERTY CORNER
— = PROPERTY LINE
— = EASEMENT LINE
— = BUILDING SETBACK LINE
— = BUILDING WALL

--- = WOODEN FENCE
--- = CHAIN LINK FENCE
--- = METAL FENCE
--- = WIRE FENCE
--- = VINYL FENCE
--- = OVERHEAD ELECTRIC POWER LINE




Reviewed & Accepted by: _____ Date _____ / _____ Date _____

NOTES:
- BEARING BASIS: FILM CODE NO. 667176 H.C.M.R.
- SUBJECT TO ANY AND ALL RECORDED AND UNRECORDED EASEMENTS
- SURVEYOR HAS NOT INDEPENDENTLY ABSTRACTED PROPERTY
- UNDERGROUND UTILITY INSTALLATIONS, UNDERGROUND IMPROVEMENTS, FOUNDATIONS AND/OR OTHER UNDERGROUND STRUCTURES WERE NOT LOCATED BY THIS SURVEY
- THIS SURVEY IS CERTIFIED FOR THIS TRANSACTION ONLY, IT IS NOT TRANSFERABLE TO ADDITIONAL INSTITUTIONS OR SUBSEQUENT OWNERS
- SUBJECT TO RESTRICTIVE COVENANTS AS PER TITLE COMMITMENT
- SUBJECT TO ZONING AND BUILDING ORDINANCES ENFORCED BY LOCAL MUNICIPALITIES

LEGAL DESCRIPTION
LOTS EIGHTEEN (18), AND NINETEEN (19), IN BLOCK SIXTY-EIGHT (68), OF TOMBALL TOWNSITE, AN ADDITION IN HARRIS COUNTY, TEXAS, ACCORDING TO THE MAP OR PLAT THEREOF, RECORDED IN VOLUME 4, PAGE 25, OF THE MAP RECORDS OF HARRIS COUNTY, TEXAS.

HOMEVENGERS INVESTMENTS LLC, A TEXAS LIMITED LIABILITY COMPANY ADDRESS 414 SOUTH CHESTNUT STREET



JOB # 2206259
DATE 6-20-2022
GF# 22-385235

PRO-SURV
P.O. BOX 1366, FRIENDSWOOD, TX 77549
PHONE: 281-996-1113 FAX: 281-996-0112
EMAIL: orders@prosurv.net
T.B.P.E.L.S. FIRM #10119300

I DO HEREBY CERTIFY THAT THIS SURVEY WAS THIS DAY MADE ON THE GROUND OF THE PROPERTY LEGALLY DESCRIBED HEREON (OR ON ATTACHED SHEET), AND THERE ARE NO ENCROACHMENTS EXCEPT AS SHOWN, AND WAS DONE BY ME OR UNDER MY SUPERVISION.

ONLY SURVEY MAPS WITH THE SURVEYOR'S ORIGINAL SIGNATURE ARE GENUINE TRUE AND CORRECT COPIES OF THE SURVEYOR'S ORIGINAL WORK AND OPINION
© 2022 PRO-SURV - ALL RIGHTS RESERVED