



**PRECISION SURVEYORS, INC.**

1-800-LANDSURVEY 281-496-1586  
 1-800-528-3787 FAX 281-496-1867  
 1425 MEMORIAL DRIVE SUITE 8100 HOUSTON, TEXAS 77029




Fidelity National Title

713-966-4050



DELMAY SOBRANES  
P.O. BOX 288888

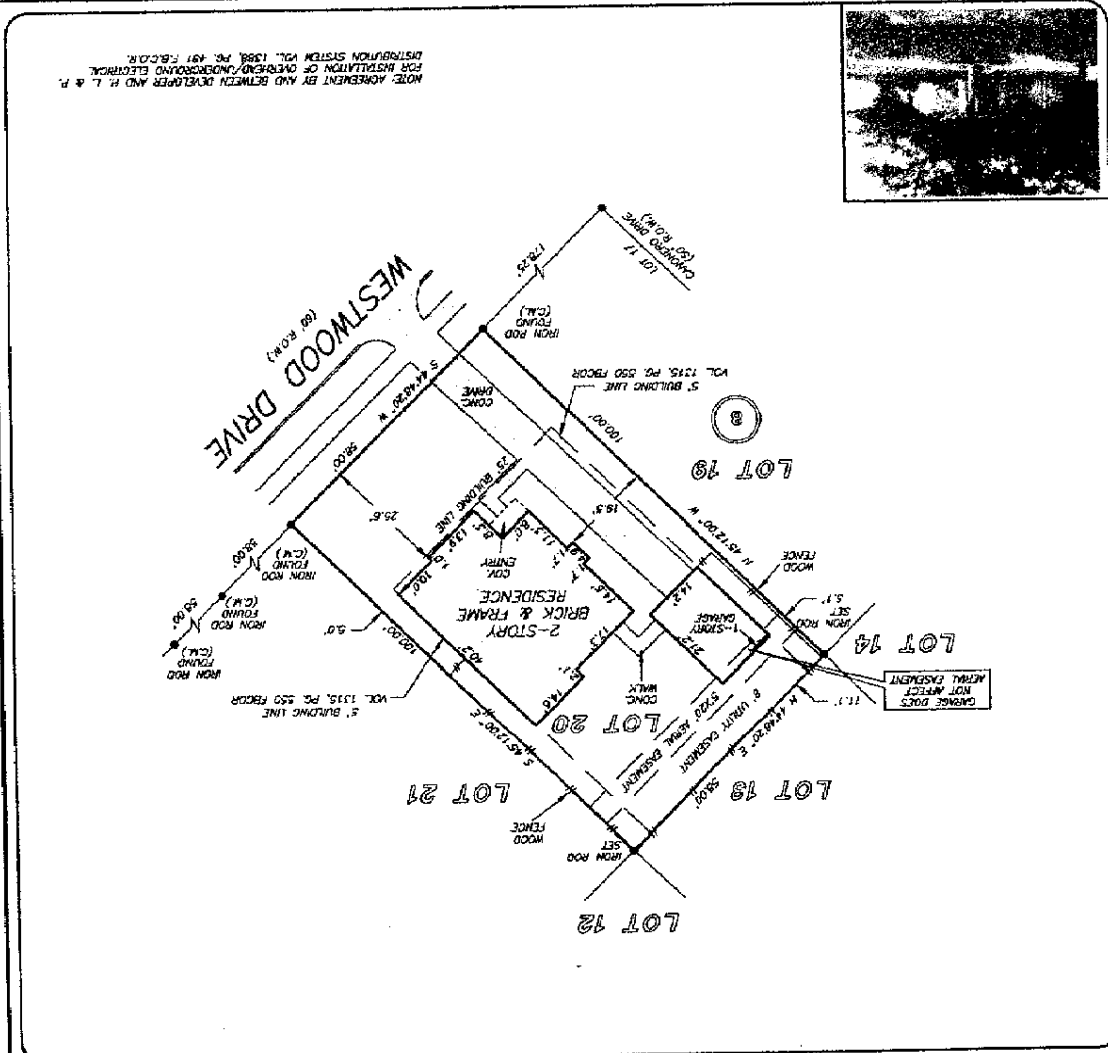


RECORD BEHIND SLIDE NO. 605/A F.C.C.P.A.  
 DRAWN BY: AB

A SURVEYOR INVESTIGATION HAS BEEN MADE THE SCOPE OF THIS SURVEY DETERMINATION WITHOUT DETAILED FIELD STUDY. BASED ONLY ON VISUAL EXAMINATION OF MAPS, RECORDS OF FIELD WORK PRESENT EXACT MAP REVISION: 07/23/97. PLAT NO. 49157C 0200 J. 100 YEAR FLOOD PLAIN AS PER FIRM. THIS PROPERTY DOES NOT LE WITHIN THE

I HEREBY CERTIFY THAT THIS SURVEY WAS MADE ON THE GROUND, THAT THE DATA CORRECTLY REPRESENTS THE FACTS FOUND AT THE TIME OF SURVEY AND THAT THERE ARE NO ENCUMBRANCES OR CLAIMS ON THE GROUND EXCEPT AS SHOWN HEREON. THIS SURVEY IS CERTIFIED FOR THIS TRANSACTION ONLY AND ABSTRACTING PROVIDED IN THE ABOVE UPON IN PREPARATION OF THIS SURVEY.

ALLEN D. HUGHES  
 PROFESSIONAL LAND SURVEYOR  
 JOB NO. 07-11690  
 AUGUST 30, 2007



NOTE: AGREEMENT BY AND BETWEEN DEVELOPER AND H. L. & P. FOR INSTALLATION OF OVERHEAD/UNDERGROUND ELECTRICAL DISTRIBUTION SYSTEM VOL. 1388, PG. 491 F.C.C.P.A.

**LOT 20, BLOCK 8  
 STAFFORD RUN, SECTION 2**

ACCORDING TO THE MAP OR PLAT THEREOF RECORDED UNDER SLIDE NO. 605/A OF THE PLAT RECORDS OF FORT BEND COUNTY, TEXAS

SCALE: 1" = 30'

OF NO. 07-218223 FIDELITY NATIONAL TITLE  
 ADDRESS: 2126 WESTWOOD DRIVE  
 STAFFORD, TEXAS 77477  
 BORROWER: ELIZABAR T. AGRAIT