


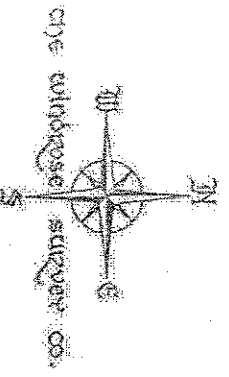
Alexander S. Shunk

NOTES:
 1-4-1000000 WOOD FENCE
 2-1-1000000 CONTRACT FOR THE FOLLOWING DOCUMENTS:
 3-1-1000000 ESTATE OF MARY ANN F. STUBBS
 4-1-1000000 DEED BY MARY ANN F. STUBBS
 5-1-1000000 DEED BY MARY ANN F. STUBBS
 6-1-1000000 DEED BY MARY ANN F. STUBBS

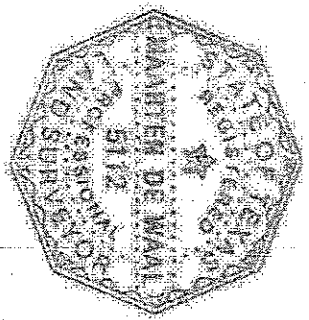


ALL MEASUREMENTS ON THIS SURVEY ARE TO BE MADE TO THE CORNERS OF THE LOTS AND NOT TO THE CENTER OF THE LOTS. THIS SURVEY WAS PREPARED BY THE SURVEYOR IN ACCORDANCE WITH THE PROVISIONS OF THE TITLE ACT, CHAPTER 131, TEXAS STATUTES ANNOTATED.

LOT	9	BLOCK	33	SECTION	4	SUBDIVISION	DEERFIELD WILDRIDGE
RECORDATION	ACT. 2353, H.S. 27, H.C.M.R.C.	COUNTY	HARRIS	STATE	TEXAS	SURVEY	
LANDER	HARRIS PROGRESS CONSULTANTS, INC.						
PURCHASER	FIRST AMERICAN TITLE COMPANY						
ADDRESS	JACK R. HADDON AND ALUDON W. HADDON 18374 SPEEDBROOK DRIVE, HOUSTON, TEXAS						
JOB NO.	42463 K						



FIELD WORK	07-07-97	AM
DRAFTED BY	D. O. B. 97	DL
CHECKED BY	07-08-97	WMP
KEY MAP NO.	4246 K	



I hereby certify that this survey was run on the ground and that this plat correctly represents the property legally described hereon for or attached thereto. That the facts found at the time of this survey show the improvements and that there are no encroachments apparent on the ground, except as shown.

Alexander S. Shunk

THE WINDROSE SURVEY COMPANY
 41301 Richmond, Suite K105
 Houston, Texas 77082
 (281) 558-8800