



1530 SSW LOOP 323, STE. 127 TYLER, TX 75701 PH: 903-405-3464 FAX: 903-405-3474 TBPLS FIRM REG. No. 10194274

0.218 ACRES
ANDREW E. GOSSETT SURVEY, ABSTRACT 423
HOUSTON COUNTY, TEXAS
JACOB CODY YOUNG
JOB No. 170230

October 26, 2017


BEING 0.281 ACRES of land situated in the Andrew E. Gossett Survey, Abstract 423, Houston County, Texas, lying within the corporate limits of the City of Crockett, and being all of Lot 8, Block 2, ENCHANTED ESTATES, SECTION C, as recorded in Volume 1A, Page 128 of the Plat Records of Houston County, Texas. Same being located at 403 Aspen Bend Street, Crockett.

Note: Bearings are based on the northeast line of Lot 8, Block 2, ENCHANTED ESTATES, SECTION C, as recorded in Volume 1A, Page 128 of the Plat Records of Houston County, Texas.

I, Waylon R. Adams, do hereby certify that this Legal Description does accurately represent an actual on the ground survey made under my direction and supervision on September 28, 2017, and is being submitted along with a plat of the tract(s) described herein.

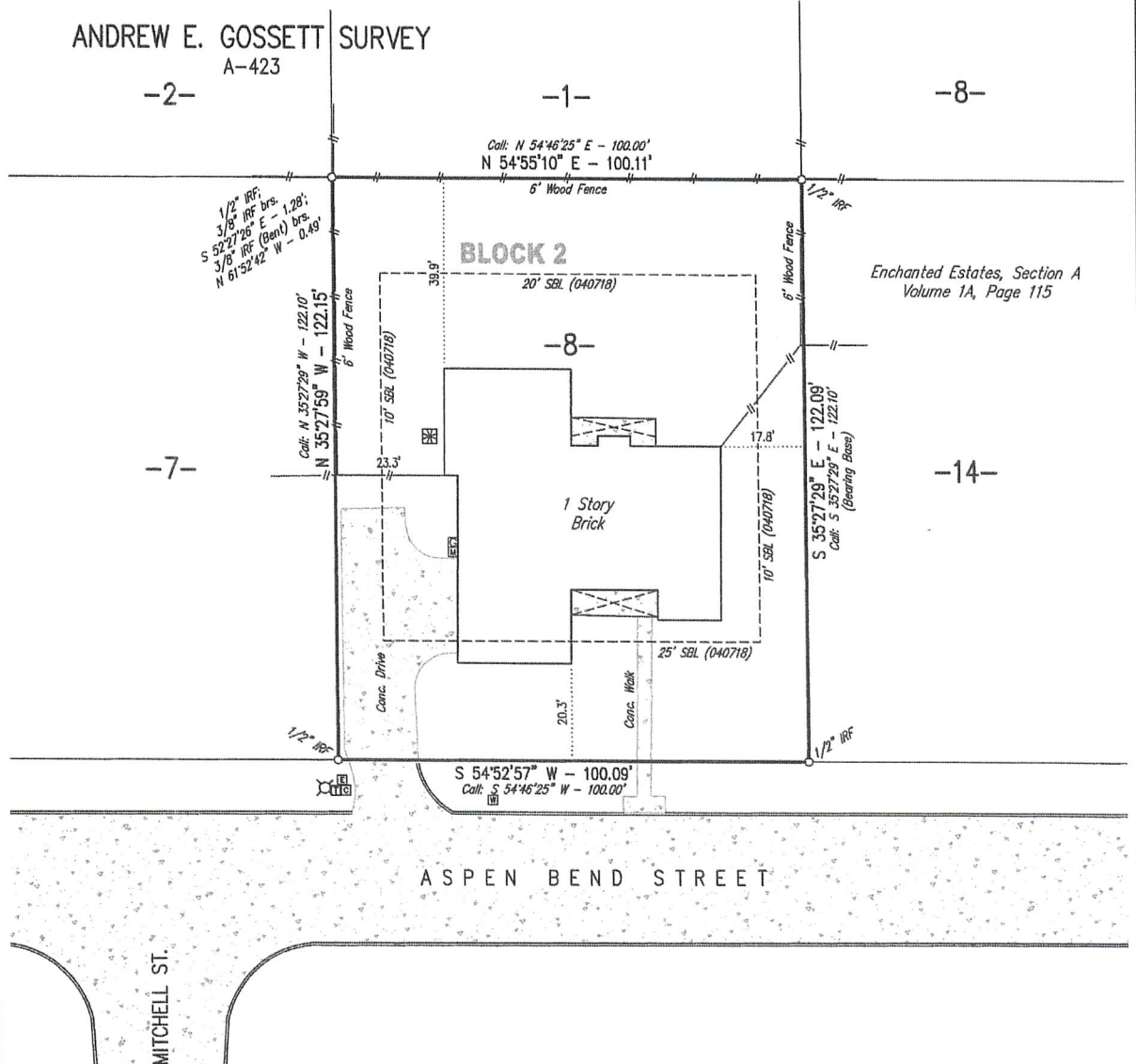
A handwritten signature in black ink, appearing to read "Waylon R. Adams", is written over a horizontal line.

Waylon R. Adams
Registered Professional Land Surveyor
State of Texas No. 5748



0.281 ACRES
 BEING ALL OF
 LOT 8, BLOCK 2
 ENCHANTED ESTATES, SECTION C
 VOLUME 1A, PAGE 128 (PLAT RECORDS)
 HOUSTON COUNTY, TEXAS

ANDREW E. GOSSETT SURVEY
 A-423



ASPEN BEND STREET

MITCHELL ST.

A.A. Davis Title, LLC
 GF No. 173951RG

(NOTE: Easement research was limited to data provided by above referenced Title Company.)


Schedule "B"

1) Restrictions: 040718 - Does affect as shown.

Note: Bearings are based on the northeast line of Lot 8, Block 2, ENCHANTED ESTATES, SECTION C, as recorded in Volume 1A, Page 128 of the Plat Records of Houston County, Texas.


I, Waylon R. Adams, do hereby certify that this Plat does accurately represent an actual on the ground survey made under my direction and supervision on September 28, 2017, and is being submitted along with a legal description of the tract(s) shown hereon.

Waylon R. Adams
 Waylon R. Adams
 Registered Professional Land Surveyor
 State of Texas No. 5748



- LEGEND
- ⊗ LIGHT POLE
 - ⊠ ELECTRIC METER
 - ⊠ ELECTRIC PEDESTAL
 - ⊠ TELEPHONE PEDESTAL
 - ⊠ CABLE PEDESTAL
 - ⊠ WATER METER
 - ⊠ GAS METER
 - ⊠ A/C UNIT

EXCEPT AS SHOWN



DRAWN BY: W.R.A.
 JOB No.: 170230
 DATE: 10/26/2017
 FR/PG: 103/56

REVISIONS

EAST TO WEST SURVEYING, INC.
 1530 SSW LOOP 323, SUITE 127
 TYLER, TEXAS 75701
 PH: (903) 405-3484, FAX: (903) 405-3474
 TBPLS FIRM REGISTRATION No. 10194274



PLAT OF SURVEY
 JACOB CODY YOUNG
 403 ASPEN BEND STREET, CROCKETT
 HOUSTON COUNTY TEXAS