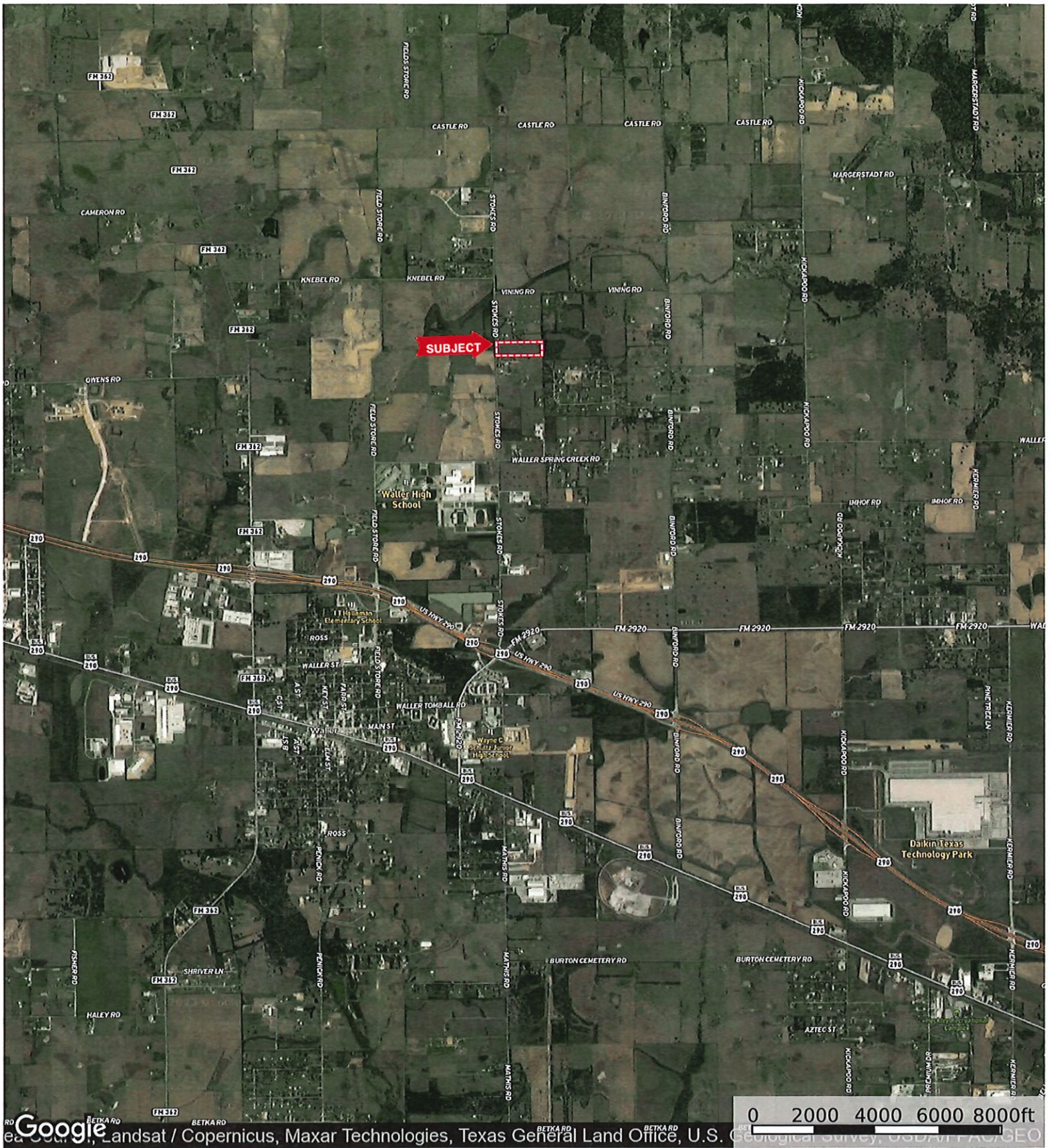
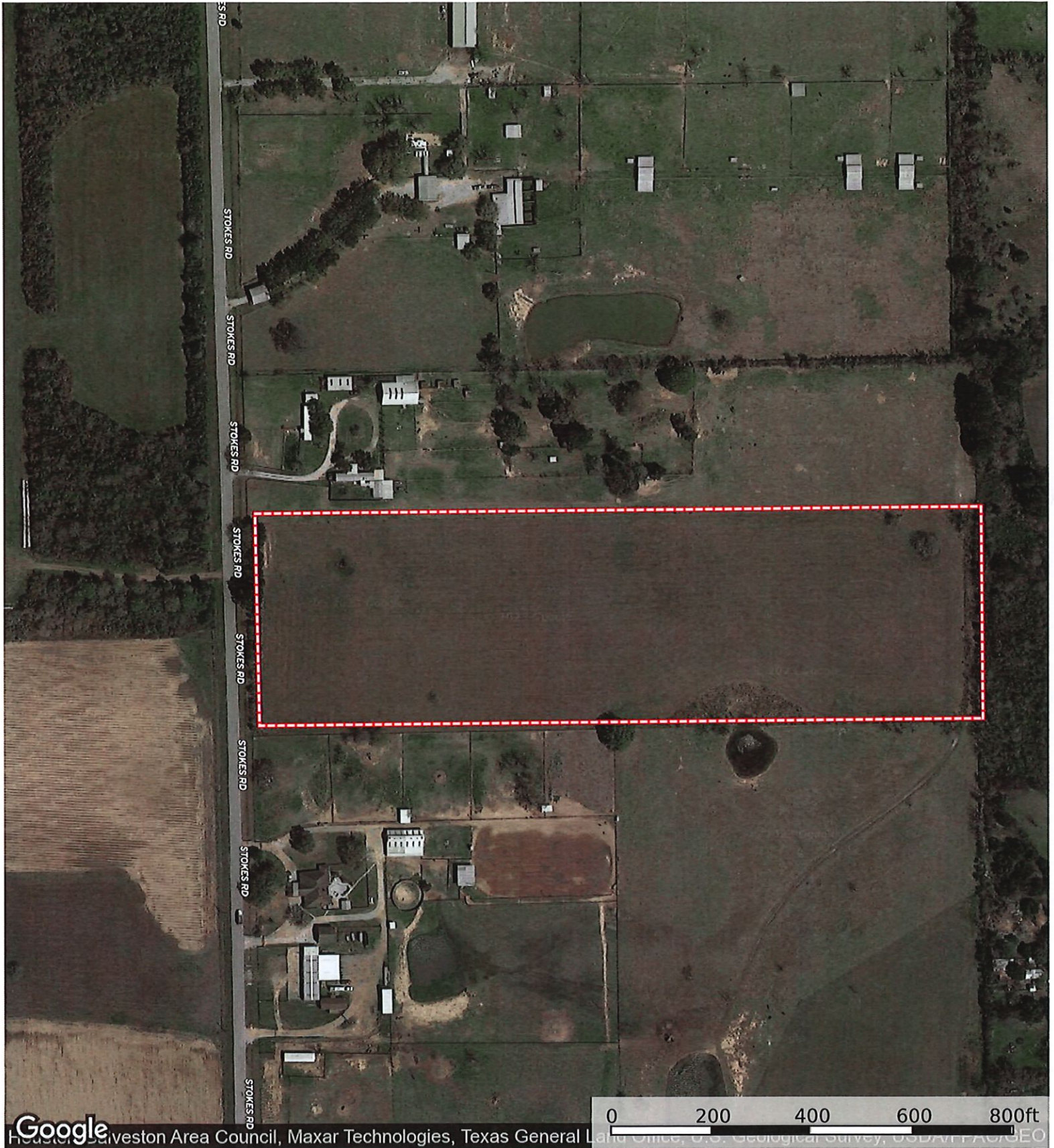


TBD Stokes Rd.
Harris County, Texas, AC +/-



Boundary

TBD Stokes Rd.
Harris County, Texas, AC +/-

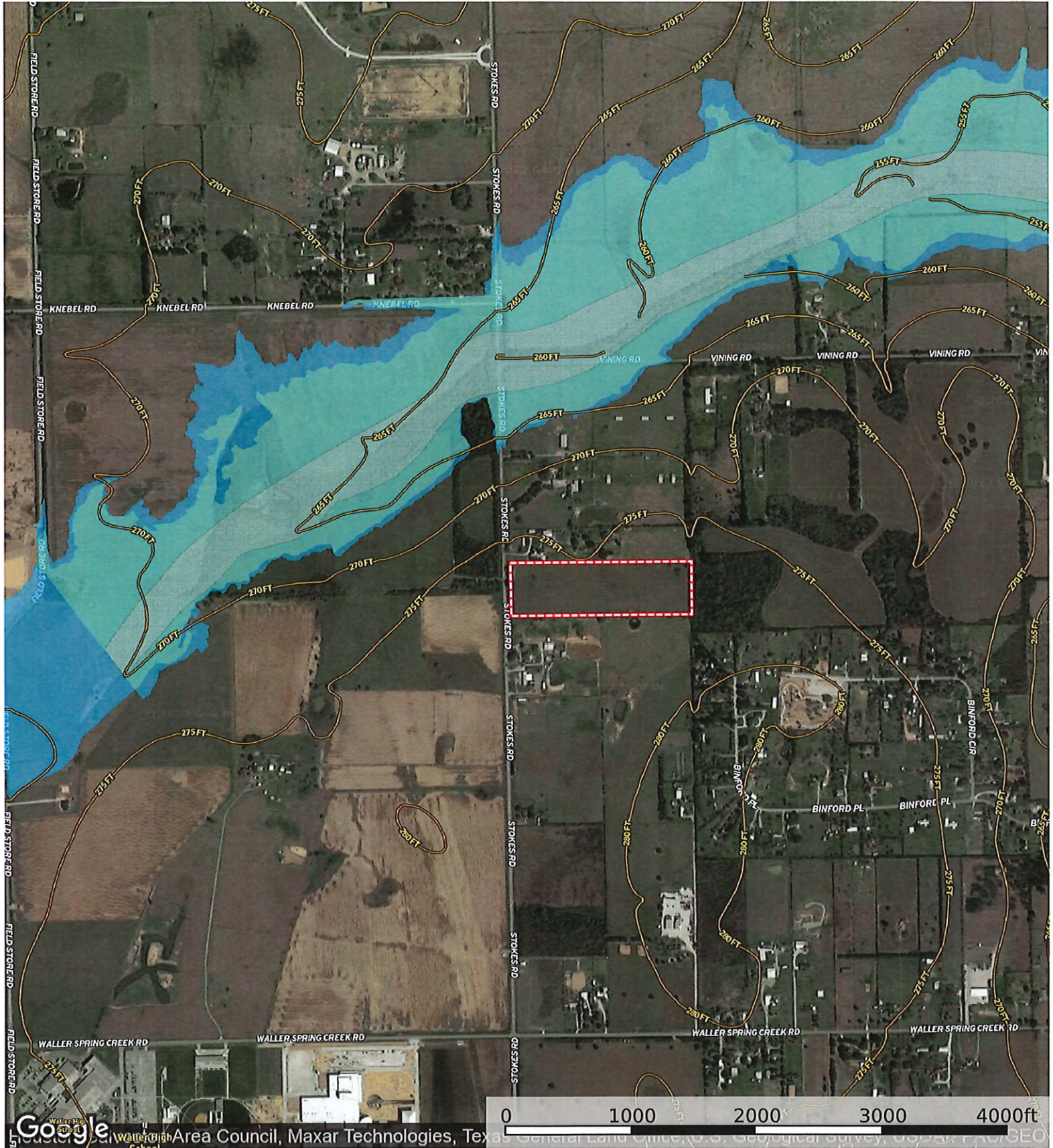


Google

Harris County, Texas, AC +/-

Boundary

TBD Stokes Rd.
Harris County, Texas, AC +/-



Google, Waller High School Area Council, Maxar Technologies, Texas General Land Office, U.S. Geological Survey, 60754, 740360

- Boundary
- 100 Year Floodplain
- 500 Year Floodplain
- Floodway
- Special
- Unmapped/ Not Included