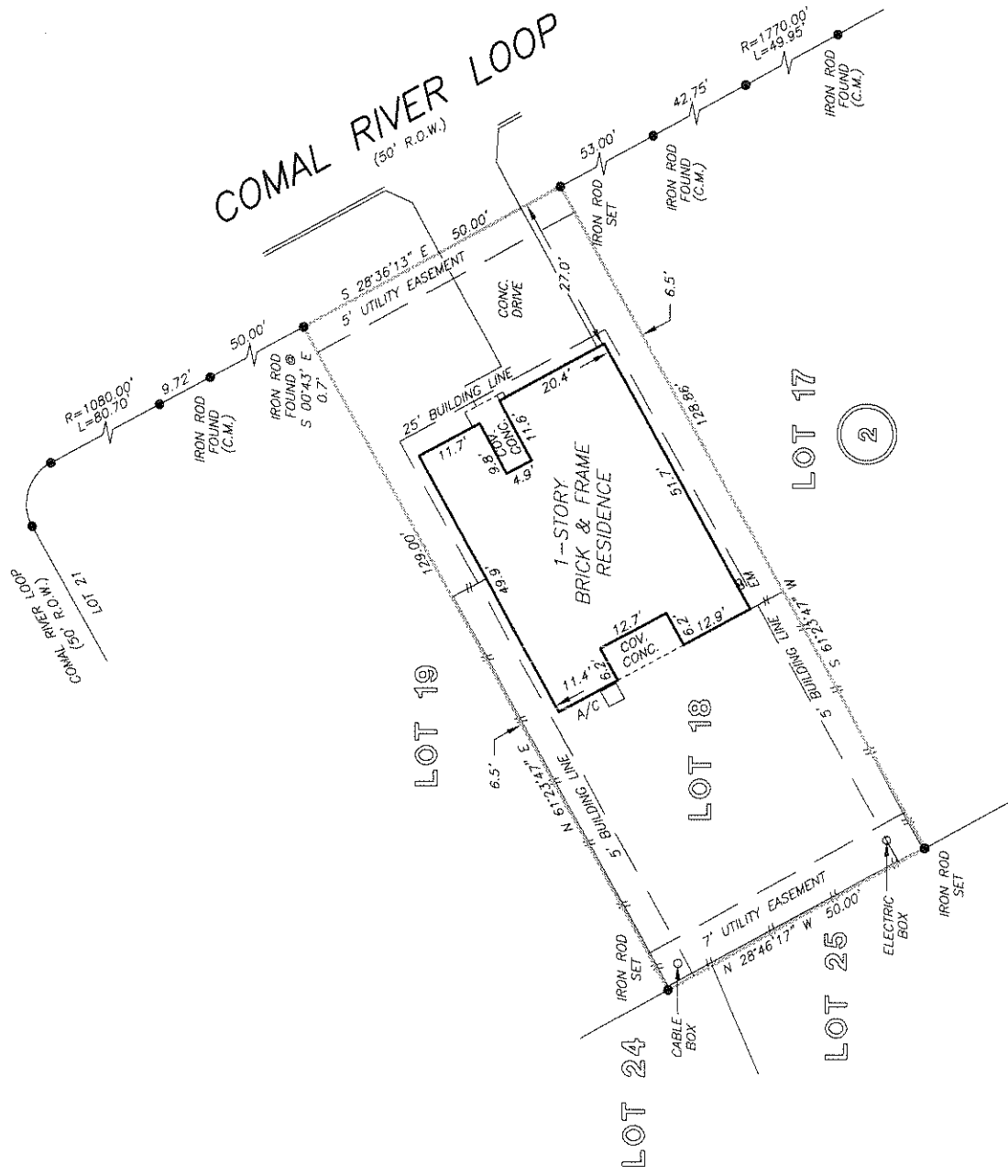


CF NO. 1519-09-1310 AMERICAN TITLE
 ADDRESS: 4819 COMAL RIVER LOOP
 SPRING, TEXAS 77386
 BORROWER: JOSEPH C. BELK AND
 KIMBERLY A. BELK

LOT 18, BLOCK 2 CREEKSIDE VILLAGE, SECTION 1

SCALE: 1" = 30'


ACCORDING TO THE MAP OR PLAT THEREOF RECORDED
 IN CABINET X, SHEETS 122-128 OF THE MAP RECORDS
 OF MONTGOMERY COUNTY, TEXAS



THIS PROPERTY DOES NOT LIE WITHIN THE
 100 YEAR FLOOD PLAIN AS PER FIRM
 PANEL NO. 48339C-0565 F
 MAP REVISION: 12/19/1996
 BASED ONLY ON VISUAL EXAMINATION OF MAPS.
 INACCURACIES OF FEMA MAPS PREVENT EXACT
 DETERMINATION WITHOUT DETAILED FIELD STUDY.

A SUBSURFACE INVESTIGATION
 WAS BEYOND THE SCOPE OF THIS SURVEY


RECORD BEARING: CABINET X, SHEETS 122-128 M.C.M.R.



JENNIFER BREEDLOVE
 936-321-7500



AMERICAN TITLE
 MAGALY CARTAGENA
 281-367-6677



I HEREBY CERTIFY THAT THIS SURVEY WAS MADE
 ON THE GROUND, THAT THIS PLAT CORRECTLY
 REPRESENTS THE FACTS FOUND AT THE
 TIME OF SURVEY AND THAT THERE ARE NO
 ENCROACHMENTS APPARENT ON THE GROUND,
 EXCEPT AS SHOWN HEREON. THIS SURVEY IS
 CERTIFIED FOR THIS TRANSACTION ONLY AND
 ABSTRACTING FOR TITLE COMMITMENT WAS RELIED
 UPON IN PREPARATION OF THIS SURVEY.

PIOTR A. DEBSKI
 PROFESSIONAL LAND SURVEYOR
 NO. 5902
 JOB NO. 09-05011
 MAY 14, 2009
 REVISED: JULY 08, 2009

DRAWN BY: M/M/AG

PRECISION SURVEYORS, INC.

1-800-LANDSURVEY 281-496-1586
 1-800-526-3787 FAX 281-496-1867
 14925 MEMORIAL DRIVE, SUITE B100 HOUSTON, TEXAS 77079