



Google

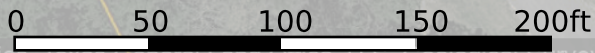
Imagery ©2023 Airbus, Houston - Galveston Area Council, Maxar Technologies, Texas General Land Office, U.S. Geological Survey

Boundary



Google

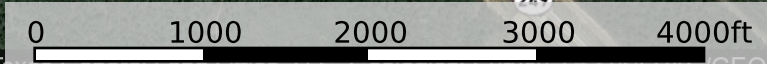
Imagery ©2023 Airbus, Houston - Galveston Area Council, Maxar Technologies, Texas General Land Office, U.S. Geological Survey



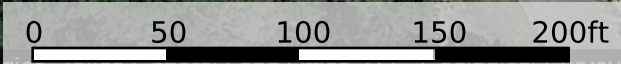
Boundary

Bell - Winding Trail - Crown Ranch

Grimes County, Texas, 1.23 AC +/-



- Boundary
- 100 Year Floodplain
- 500 Year Floodplain
- Floodway
- Special
- Unmapped/ Not Included



Google

Imagery ©2023 Airbus, Houston - Galveston Area Council, Maxar Technologies, Texas General Land Office, U.S. Geological Survey

Boundary

|  Boundary 1.23 ac

SOIL CODE	SOIL DESCRIPTION	ACRES	%	CPI	NCCPI	CAP
FeC	Fetzer loamy fine sand, 1 to 5 percent slopes	1.19	96.75	0	51	3e
BgD	Boy loamy fine sand, 1 to 5 percent slopes	0.04	3.25	0	26	3s
TOTALS		1.23(*)	100%	-	50.19	3.0

(*) Total acres may differ in the second decimal compared to the sum of each acreage soil. This is due to a round error because we only show the acres of each soil with two decimal.

