

**T-47 RESIDENTIAL REAL PROPERTY AFFIDAVIT
(MAY BE MODIFIED AS APPROPRIATE FOR COMMERCIAL TRANSACTIONS)**

Date: June 22, 2023

GF No. _____

Name of Affiant(s): Kirtiben D Patel Exempt Bypass Trust, Chandrakant Patel Trustee

Address of Affiant: 6935 Tiedmann Park Way, Sugar Land, TX 77479

Description of Property: Lot29 Blk 3 Sec 10 Telfair

County Fort Bend, Texas

"Title Company" as used herein is the Title Insurance Company whose policy of title insurance is issued in reliance upon the statements contained herein.

Before me, the undersigned notary for the State of Texas, personally appeared Affiant(s) who after by me being sworn, stated:

1. We are the owners of the Property. (Or state other basis for knowledge by Affiant(s) of the Property, such as lease, management, neighbor, etc. For example, "Affiant is the manager of the Property for the record title owners."):

2. We are familiar with the property and the improvements located on the Property.

3. We are closing a transaction requiring title insurance and the proposed insured owner or lender has requested area and boundary coverage in the title insurance policy(ies) to be issued in this transaction. We understand that the Title Company may make exceptions to the coverage of the title insurance as Title Company may deem appropriate. We understand that the owner of the property, if the current transaction is a sale, may request a similar amendment to the area and boundary coverage in the Owner's Policy of Title Insurance upon payment of the promulgated premium.

4. To the best of our actual knowledge and belief, since 2010 there have been no:

- a. construction projects such as new structures, additional buildings, rooms, garages, swimming pools or other permanent improvements or fixtures;
- b. changes in the location of boundary fences or boundary walls;
- c. construction projects on immediately adjoining property(ies) which encroach on the Property;
- d. conveyances, replattings, easement grants and/or easement dedications (such as a utility line) by any party affecting the Property.

EXCEPT for the following (If None, Insert "None" Below:) NONE


5. We understand that Title Company is relying on the truthfulness of the statements made in this affidavit to provide the area and boundary coverage and upon the evidence of the existing real property survey of the Property. This Affidavit is not made for the benefit of any other parties and this Affidavit does not constitute a warranty or guarantee of the location of improvements.

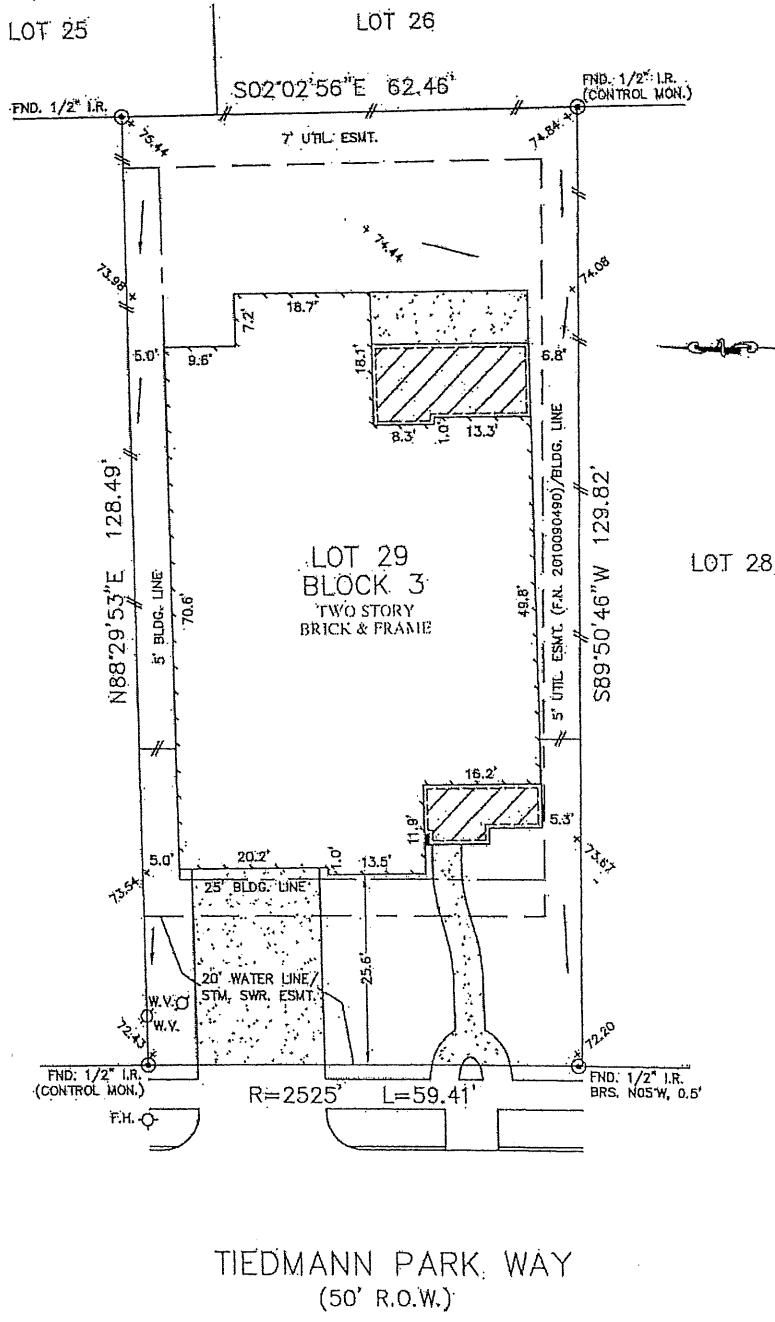
6. We understand that we have no liability to Title Company that will issue the policy(ies) should the information in this Affidavit be incorrect other than information that we personally know to be incorrect and which we do not disclose to the Title Company.

Chandrakant Patel, TRUSTEE
Chandrakant Patel Trustee

SWORN AND SUBSCRIBED this 26 day of June, 2023

Notary Public
[Signature]
(TXR-1907) 02-01-2010





TIEDMANN PARK WAY
(50' R.O.W.)

NOTES:

1. SUBJECT TO APPLICABLE RESTRICTIVE COVENANTS LISTED IN ITEM No. 1, SCHEDULE "B" OF TITLE COMMITMENT ISSUED BY OLD REPUBLIC NATIONAL TITLE INSURANCE Co. UNDER G.F. No. 8812001637.
2. ALL BEARINGS SHOWN HEREON ARE BASED ON THE RECORDED PLAT.
3. ALL ELEVATIONS SHOWN HEREON ARE BASED ON ACTUAL DATUM.
4. AGREEMENT FOR UNDERGROUND ELECTRIC SERVICE PER C.F. No. 2010038003.

PLAT OF SURVEY
SCALE: 1" = 20'


FLOOD MAP:
THIS PROPERTY LIES IN ZONE "X"
AS DEPICTED ON COMMUNITY PANEL
No. 48157C 0245 J, DATED: 01-03-97

THIS INFORMATION IS BASED ON GRAPHIC PLOTTING ONLY. WE DO NOT ASSUME RESPONSIBILITY FOR EXACT DETERMINATION.

©2011, ALLPOINTS SERVICES CORP. All Rights Reserved. This original work is protected under copyright laws, Title 17 U.S. Code Sections 101 & 102. All violators will be prosecuted to the extent of the law. This survey is being provided solely for the use of the recipients and no license has been created, express or implied, to copy the survey except as is necessary in conjunction with the original transaction, which shall take place within thirty (30) days from the date adjacent to the signature line herein.

FOR: CHANDRAKANT PATEL
KIRTIBEN PATEL
ADDRESS: 6935 TIEDMANN
PARK WAY
ALLPOINTS JOB No. HD30898 JF
G.P.: 8812001637

LOT 29, BLOCK 3,
TELF AIR, SECTION 10,
PLAT No. 20100107, PLAT RECORDS,
FORT BEND COUNTY, TEXAS.



I HEREBY CERTIFY THAT THIS PLAT REPRESENTS THE RESULTS OF A SURVEY MADE ON THE GROUND, ON THE 11th DAY OF FEBRUARY, 2011.



ALLPOINTS SERVICES CORP.
PHONE: 713-468-7707
FAX: 713-827-1861