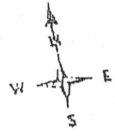


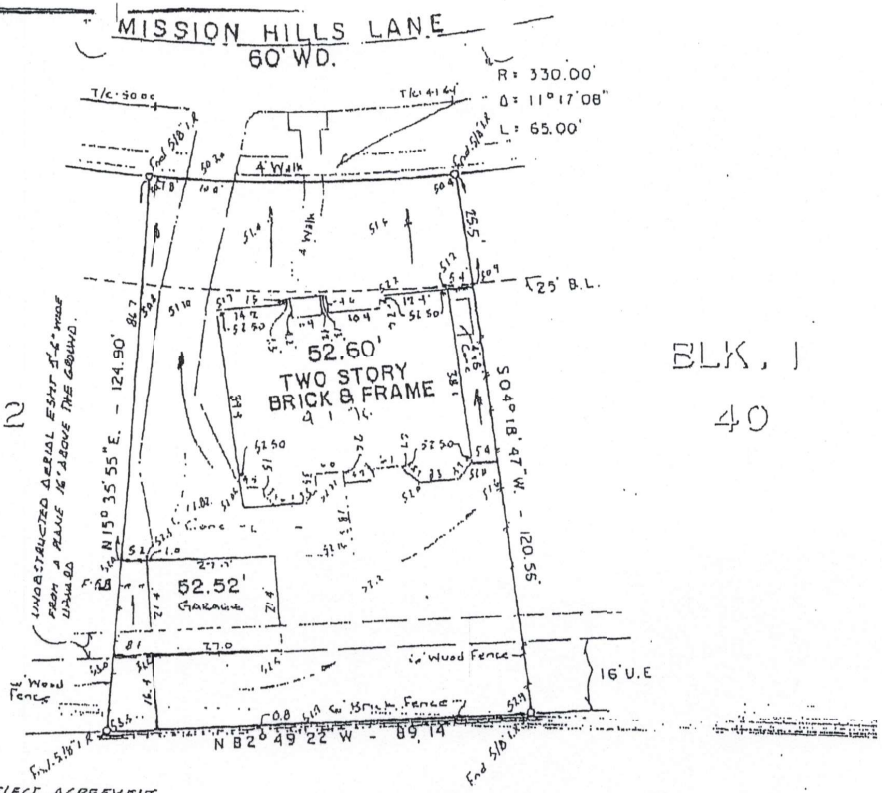
NOTE: Location of Form is valid on date of survey shown in Title Box.



42

BLK. 1

40



NOTE: H.L. & A. ELECT. AGREEMENT
Clerk's File No. 9402606. F.S.C.R.

Franklin D. Webster
Mary P. Moosemiller 4/4/96


This property is located outside of the Flood Study Hazard area of Fort Bend County in Zone "X" as shown on the Flood Hazard Boundary Map (FEMA), Number 48157C0, Panel 85 of 550, dated September 30, 1994.

Franklin D. Webster
Franklin D. Webster, R.P.L.S., No. 4102

CERTIFY TO: CHICAGO TITLE INSURANCE CO
FOR: MICHAEL D. MOOSEMILLER and MARY P. MOOSEMILLER

I, Franklin D. Webster, a Registered Public Surveyor of the State of Texas, made the above survey located in CINCO RANCH NORTH LAKE VILLAGE, SEC. 3, Lot 41 Block 1, as recorded in Slide 1284 B, 1285 A, FORT BEND CO., Plat Records. I certify that this is a true and accurate survey of the property and the improvements thereon and that there are no encroachments, except as shown.

Franklin D. Webster
Franklin D. Webster, RPS Number 4102

 WEBSTER ENGINEERS, INC. CONSULTING ENGINEERS • LAND SURVEYORS 3100 WILCREST SUITE 270 • HOUSTON 77042 • PH (713) 971-7777	
DRAWN T.S.	SURVEY OF 22115 MISSION HILLS LANE LOT 41, BLK. 1 CINCO RANCH NORTH LAKE VILLAGE SEC. 3 KATY TEXAS • 77450 Slide 1284 B - 1285 A - EB.C.R. FORT BEND CO. TX.
CHKD	
APP'D	
SCALE 1" = 30'	
JOB NO. 94013 DATE 7-1-95 FOR	

PROPERTY NOT ABSTRACTED BY SURVEYOR. F.S.C.R. 10.11.11.11.11.11.

NSK