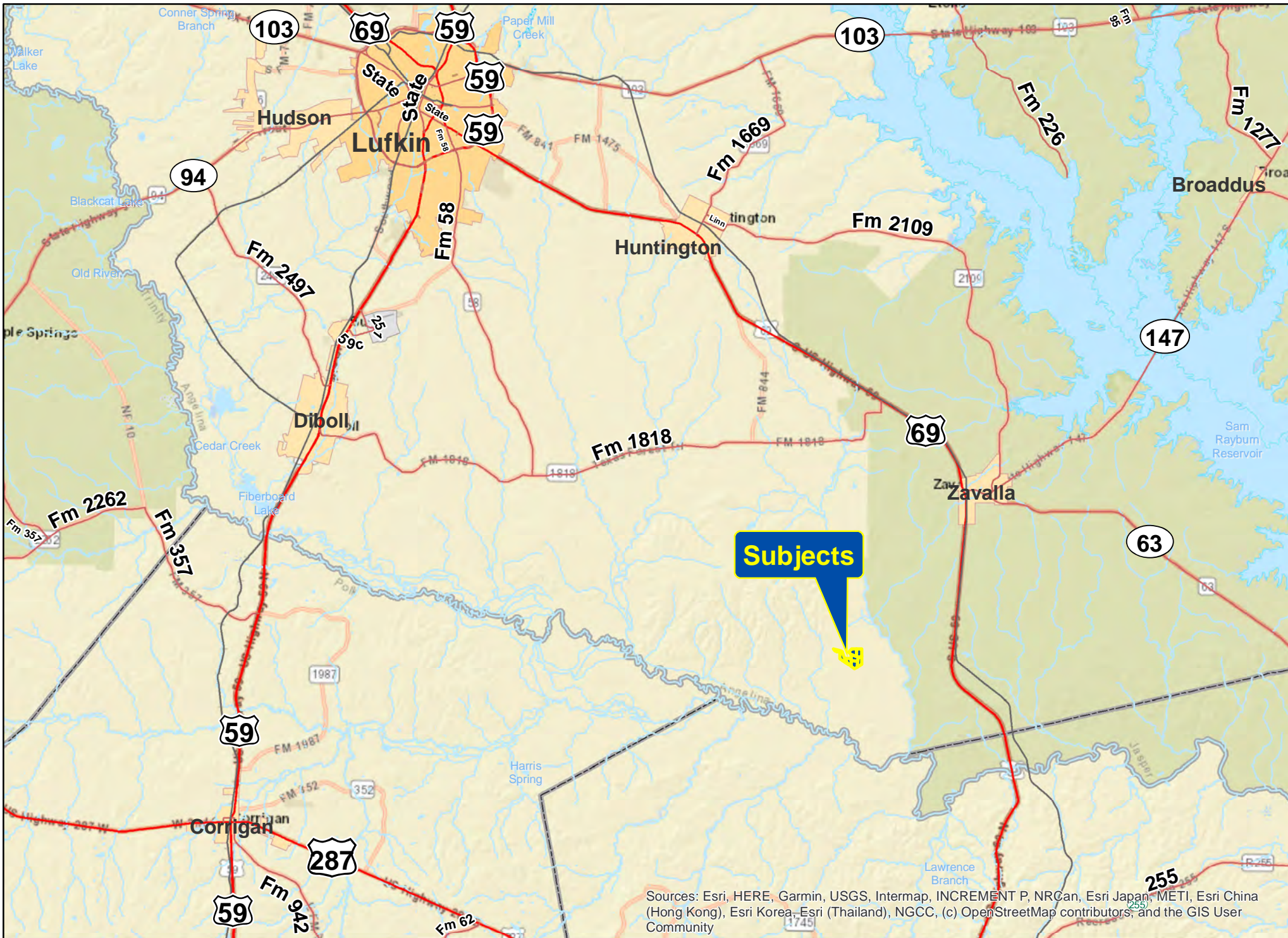


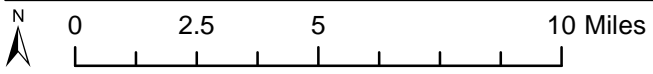
Sources: Esri, HERE, Garmin, USGS, Intermap, INCREMENT P, NRCan, Esri Japan, METI, Esri China (Hong Kong), Esri Korea, Esri (Thailand), NGCC, (c) OpenStreetMap contributors, and the GIS User Community

Saron | CR 366, CR 367, CR 368 | Angelina Co., TX

For illustration purposes only. (281621, 23, 38)

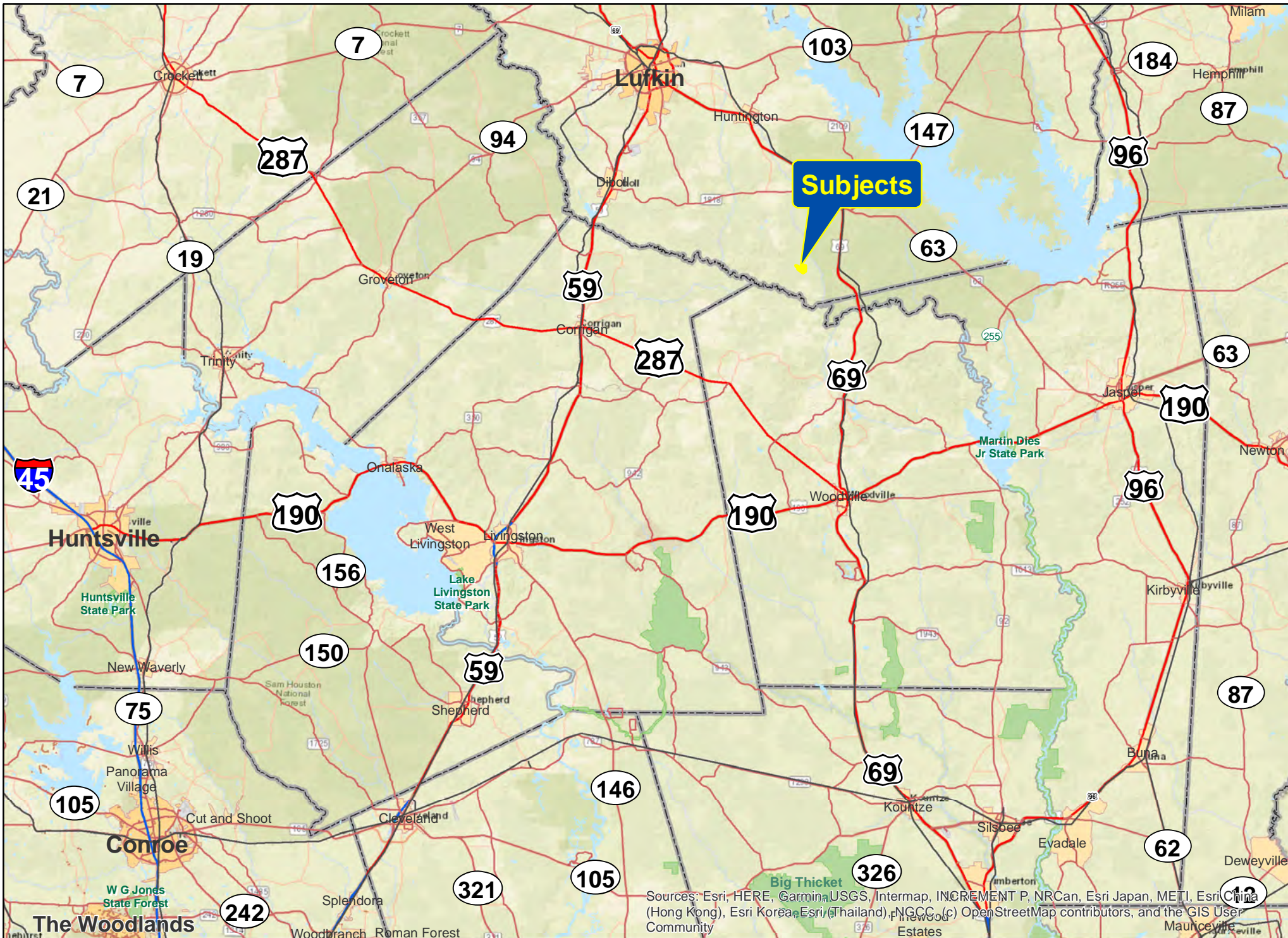


Sources: Esri, HERE, Garmin, USGS, Intermap, INCREMENT P, NRCan, Esri Japan, METI, Esri China (Hong Kong), Esri Korea, Esri (Thailand), NGCC, (c) OpenStreetMap contributors, and the GIS User Community

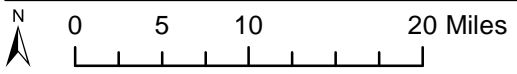


Saron | CR 366, CR 367, CR 368 | Angelina Co., TX

For illustration purposes only. (281621, 23, 38)



Sources: Esri, HERE, Garmin, USGS, Intermap, INCREMENT P, NRCan, Esri Japan, METI, Esri China (Hong Kong), Esri Korea, Esri (Thailand), NGCC, (c) OpenStreetMap contributors, and the GIS User Community



Saron | CR 366, CR 367, CR 368 | Angelina Co., TX

For illustration purposes only. (281621, 23, 38)