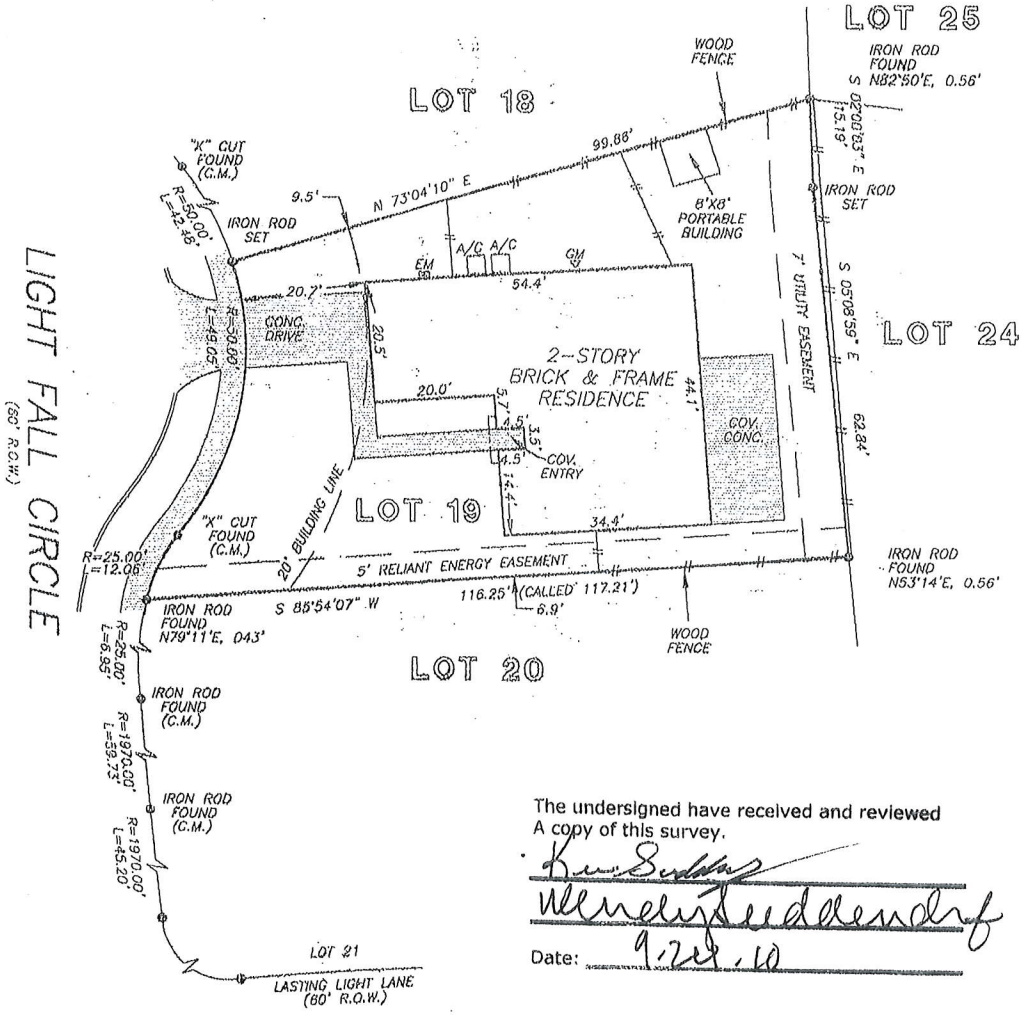
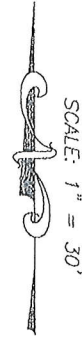


GF NO. 000314583 CHICAGO TITLE
 ADDRESS: 8710 LIGHT FALL CIRCLE
 HOUSTON, TEXAS 77095
 BORROWER: KEVIN SUDDENDORF AND
 WENDY SUDDENDORF

LOT 19, BLOCK 1
 COPPER VILLAGE, SECTION 4

ACCORDING TO THE MAP OR PLAT THEREOF RECORDED
 UNDER FILM CODE NO. 422065 OF THE MAP RECORDS
 OF HARRIS COUNTY, TEXAS



The undersigned have received and reviewed
 A copy of this survey.

Kevin Suddendorf
Wendy Suddendorf
 Date: 9.22.10

NOTE: AGREEMENT BY AND BETWEEN DEVELOPER AND H. L. & P.
 FOR INSTALLATION OF OVERHEAD/UNDERGROUND ELECTRICAL
 DISTRIBUTION SYSTEM AS PER HCCF NO. 1963573.

THIS PROPERTY DOES NOT LIE WITHIN THE
 100 YEAR FLOOD PLAIN AS ESTABLISHED
 BY THE U.S. DEPT. OF HOUSING & URBAN
 DEVELOPMENT.
 COMMUNITY/PANEL NO. 48201C D420 K
 MAP REVISION: 4/20/2000.
 ZONE X

I HEREBY CERTIFY THAT THIS SURVEY WAS MADE
 ON THE GROUND, THAT THIS PLAT CORRECTLY
 REPRESENTS THE FACTS FOUND AT THE
 TIME OF SURVEY AND THAT THERE ARE NO
 ENCROACHMENTS APPARENT ON THE GROUND,
 EXCEPT AS SHOWN HEREON. THIS SURVEY IS
 CERTIFIED FOR THIS TRANSACTION ONLY AND
 ABSTRACTING PROVIDED IN THE ABOVE
 REFERENCED TITLE COMMITMENT WAS RELIED
 UPON IN PREPARATION OF THIS SURVEY.


RECORD BEARING: FILM CODE NO. 422065 H.C.M.R.

PRECISION SURVEYORS
 PROFESSIONAL LAND SURVEYS

1-800-LANDSURVEY 281-496-1586
 1-800-526-3787 FAX 281-496-1867

14925 MEMORIAL DRIVE SUITE 0100 HOUSTON, TEXAS 77079

DANIEL KING
 PROFESSIONAL LAND SURVEYOR
 NO. 4764
 DRAWING NO. 02-10312
 NOVEMBER 21, 2002



DRAWN BY: TN