

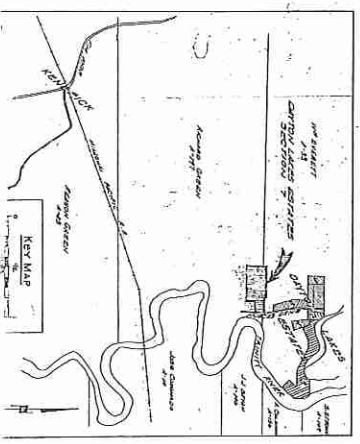
11-1-1968

STATE OF TEXAS  
COUNTY OF DALLAS  
The Trinity River Properties Corporation, a corporation organized under the laws of the State of Texas, do hereby certify that the within and foregoing plat, showing the subdivision of the land therein described into lots, is a true and correct copy of the original plat on file in the office of the County Clerk of said County, Texas, and that the same has been duly recorded in the public records of said County, Texas, in accordance with the provisions of the laws of said State, and that the same is a true and correct copy of the original plat on file in the office of the County Clerk of said County, Texas, and that the same has been duly recorded in the public records of said County, Texas, in accordance with the provisions of the laws of said State.

ATTEST: COUNTY CLERK  
DALLAS COUNTY, TEXAS

STATE OF TEXAS  
COUNTY OF DALLAS  
I, the undersigned, County Clerk of Dallas County, Texas, do hereby certify that the within and foregoing plat, showing the subdivision of the land therein described into lots, is a true and correct copy of the original plat on file in the office of the County Clerk of said County, Texas, and that the same has been duly recorded in the public records of said County, Texas, in accordance with the provisions of the laws of said State.

STATE OF TEXAS  
COUNTY OF DALLAS  
I, the undersigned, County Clerk of Dallas County, Texas, do hereby certify that the within and foregoing plat, showing the subdivision of the land therein described into lots, is a true and correct copy of the original plat on file in the office of the County Clerk of said County, Texas, and that the same has been duly recorded in the public records of said County, Texas, in accordance with the provisions of the laws of said State.

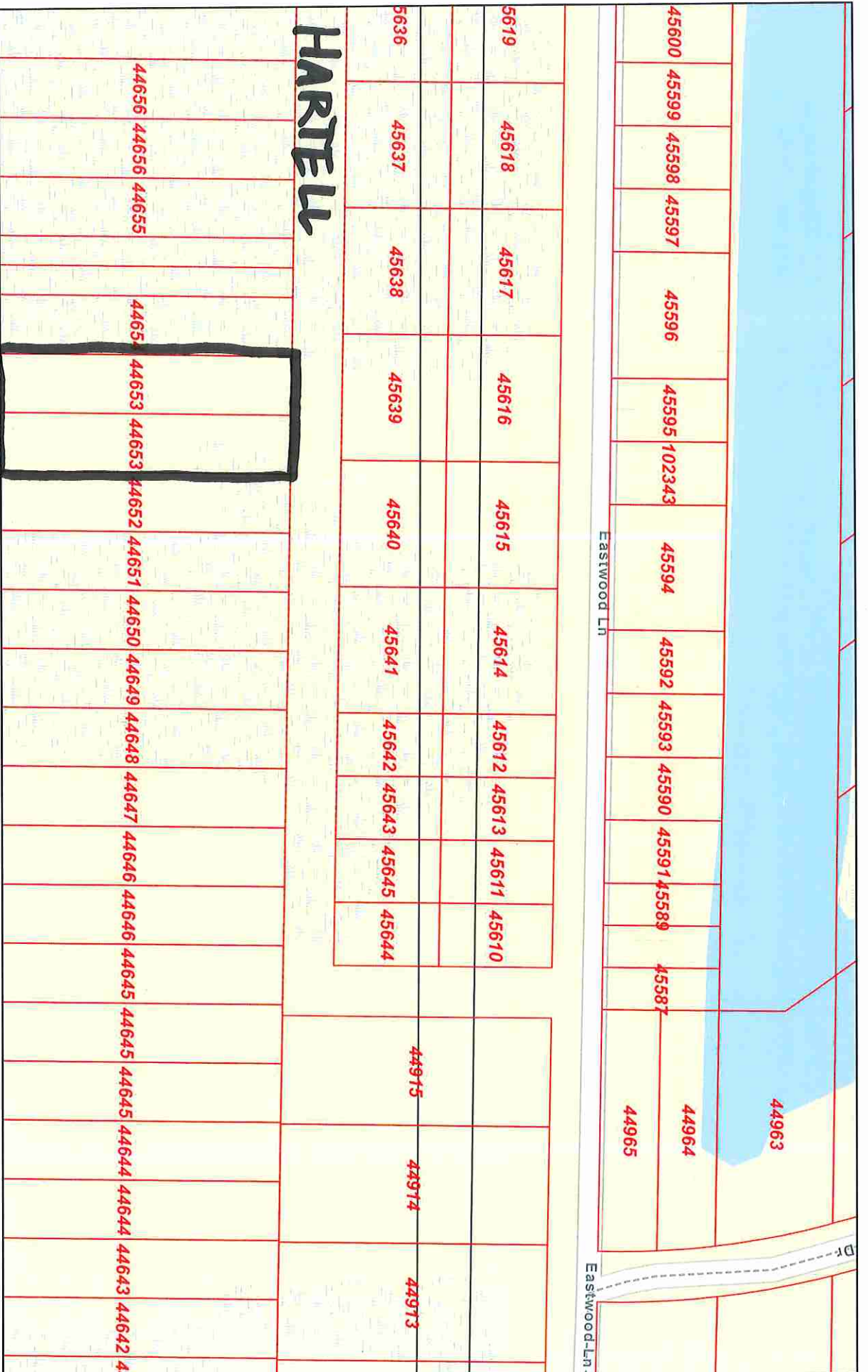


DAYTON LAKES ESTATES

SECTION 7  
A SUBDIVISION OF 48.8267 ACRES OUT OF THE  
MAYHEW RIVER TRACT, RICHARD GREEN, LEO  
TO BILL JONES, TRUSTEES BY GEO. MAVER BY  
DEED IN VOL. 524, P. 479, LOCATOR WILLIAM EVERETT  
LOTT, TRINITY RIVER PROPERTIES CORPORATION,  
COUNTY OF DALLAS, TEXAS

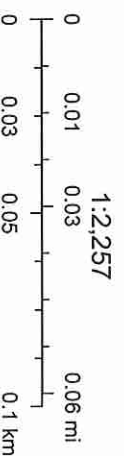
PAUL A. LEDBETTER  
COUNTY CLERK  
DALLAS COUNTY, TEXAS  
SCALE: 1"=100'  
DATE: AUG 1967  
74 LOTS  
2 BLOCKS

# Liberty CAD Web Map




7/21/2023, 11:13:58 AM

Parcels
  Abstracts
 .....
  Lot Lines

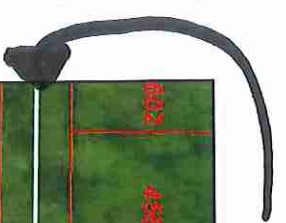


# Eastwood Ln

# Liberty CAD Web Map

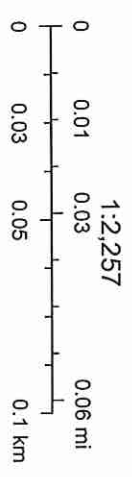


**HARTELL**



7/21/2023, 10:39:21 AM

- World Transportation
- Abstracts
- Road Centerline
- Parcels
- Lot Lines




Disclaimer: This product is for informational purposes only and has not been prepared for or be suitable for legal, engineering, or surveying purposes. It does not represent an on-the-ground survey and represents only the approximate relative location of boundaries.

Liberty County Appraisal District, BIS Consulting - www.bisconsulting.com

Maxar, Microsoft, Esri, HERE, iPC

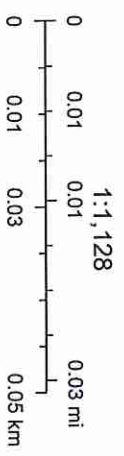
# Liberty CAD Web Map

# HARTELL



7/21/2023, 10:31:51 AM

-  Parcels
-  Abstracts



Maxar, Microsoft  
Liberty County Appraisal District, BIS Consulting - [www.bisconsulting.com](http://www.bisconsulting.com)  
Disclaimer: This product is for informational purposes only and has not been prepared for or be suitable for legal, engineering, or surveying purposes. It does not represent an on-the-ground survey and represents only the approximate relative location of boundaries.