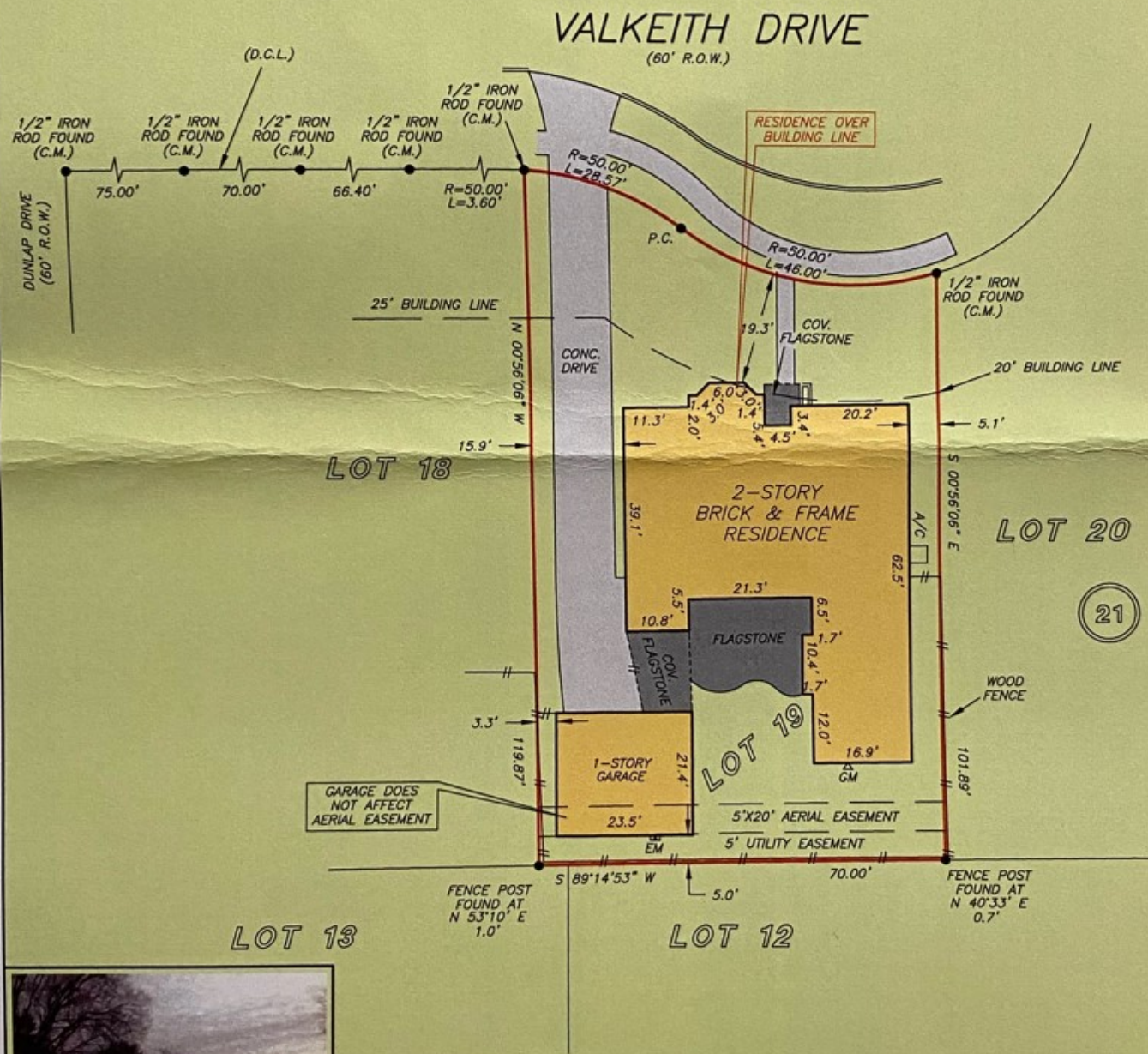


GF NO. CTH-MM-CTT17688720BC CHICAGO TITLE  
 ADDRESS: 5907 VALKEITH DRIVE  
 HOUSTON, TEXAS 77096  
 BORROWER: DAVID T. GARCIA

SCALE: 1" = 30'

# LOT 19, BLOCK 21 MAPLEWOOD SOUTH, SECTION 6

A SUBDIVISION IN HARRIS COUNTY, TEXAS  
 ACCORDING TO THE MAP OR PLAT THEREOF RECORDED  
 IN VOLUME 95, PAGE 67 OF THE MAP RECORDS  
 OF HARRIS COUNTY, TEXAS



THIS PROPERTY IS AFFECTED BY THE  
100 YEAR FLOOD PLAIN AS PER FIRM  
PANEL NO. 48201C 0865 L  
MAP REVISION: 06/18/2007  
ZONE AE  
BASED ONLY ON VISUAL EXAMINATION OF MAPS.  
INACCURACIES OF FEMA MAPS PREVENT EXACT  
DETERMINATION WITHOUT DETAILED FIELD STUDY


A SUBSURFACE INVESTIGATION  
WAS BEYOND THE SCOPE OF THIS SURVEY


D.C.L. = DIRECTIONAL CONTROL LINE  
RECORD BEARING: VOL. 95, PG. 67, H.C.M.R.

DRAWN BY: RE

I HEREBY CERTIFY THAT THIS SURVEY WAS MADE  
ON THE GROUND, THAT THIS PLAT CORRECTLY  
REPRESENTS THE FACTS FOUND AT THE  
TIME OF SURVEY AND THAT THERE ARE NO  
ENCROACHMENTS APPARENT ON THE GROUND,  
EXCEPT AS SHOWN HEREON. THIS SURVEY IS  
CERTIFIED FOR THIS TRANSACTION ONLY AND  
ABSTRACTING PROVIDED IN THE ABOVE  
REFERENCED TITLE COMMITMENT WAS RELIED  
UPON IN PREPARATION OF THIS SURVEY.

JAMES P. WALKOWIAK  
PROFESSIONAL LAND SURVEYOR  
NO. 5971  
JOB NO. 18-00129  
JANUARY 8, 2018



 **Chicago Title**

Member of C.T. Group  
A trusted business partner since 1847

**BOB COLLIER**  
713-465-1663



**PRECISION**  
surveyors

281-496-1586  
950 THREADNEEDLE STREET SUITE 150 HOUSTON, TEXAS 77079

FAX 281-496-1867  
1777 NE LOOP 410 SUITE 600 SAN ANTONIO, TEXAS 78217

1-800-LANDSURVEY  
www.precisionurveyors.com

210-829-4941  
FIRM NO. 10063700

FAX 210-829-1555