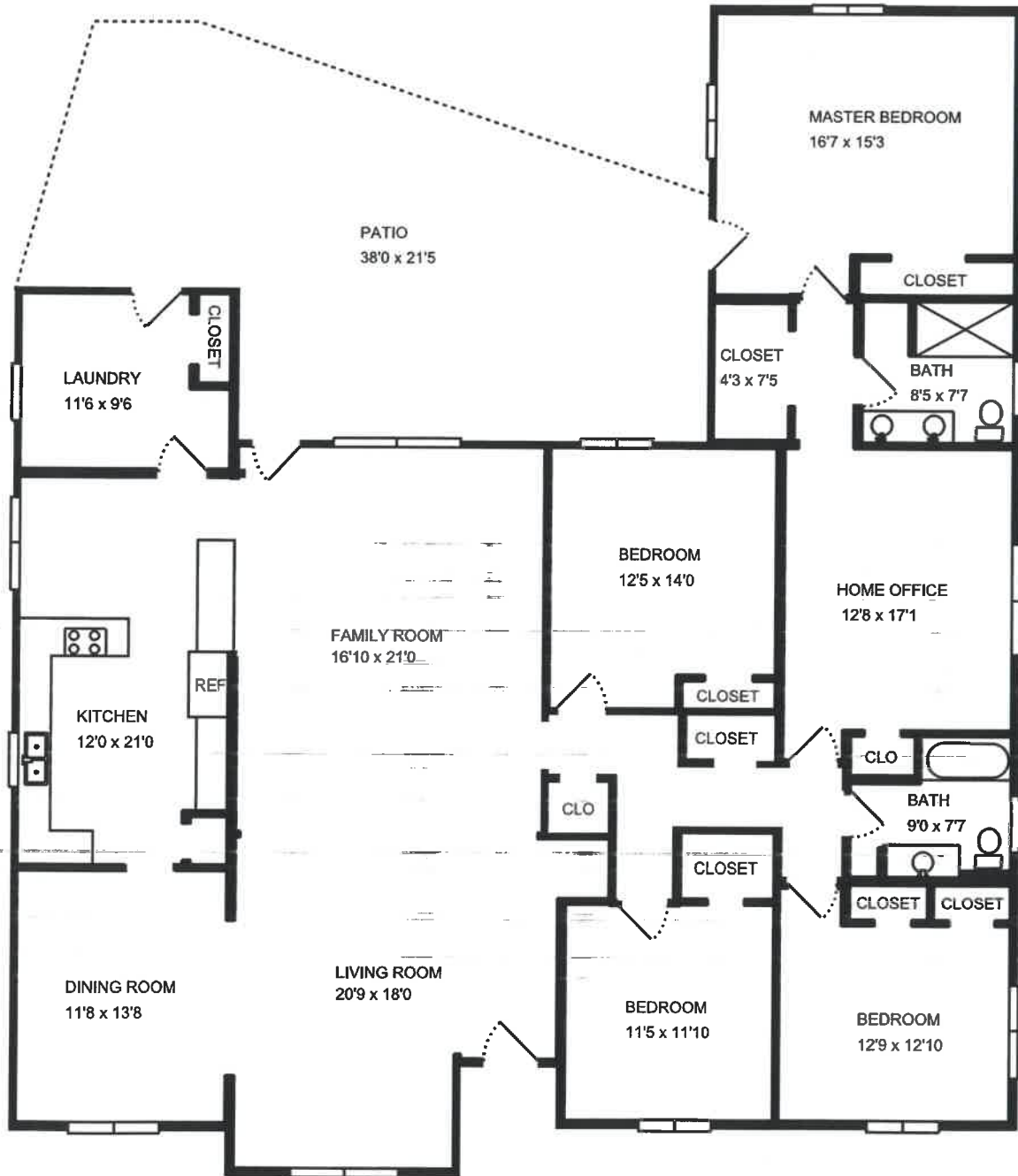
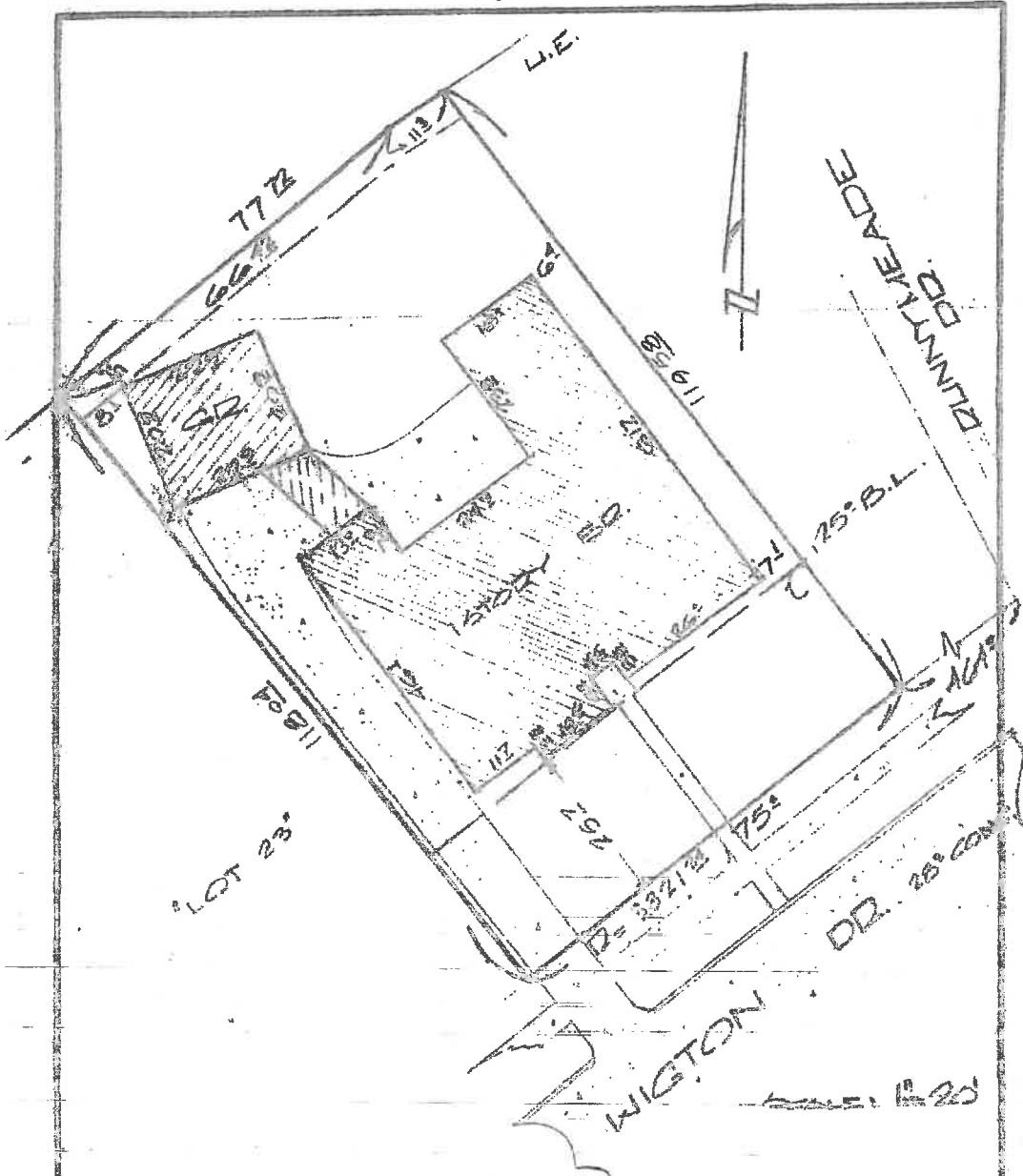





Property Address:  
5026 Wigton Dr  
Houston, TX 77096

Measure #13480205





I hereby certify that this survey was made on the ground DECEMBER 29, 1971, under my supervision and that this plat correctly represents the facts as found at the time of the survey.



*Carl E. Duaine*  
**REGISTERED PUBLIC SURVEYOR**

**TEXAS REGISTRATION NO. 1085**

LOT	BLOCK	SUBDIVISION	CITY	COUNTY	STATE
22	4	MEYERLAND & B REPLAT A	HOLSTON	HARRIS	TEXAS
5026 Wigton			DATE 12-29-71		
5026 Wigton			12-29-71	S	L