



## SELLER'S DISCLOSURE NOTICE

©Texas Association of REALTORS®, Inc. 2022

Section 5.008, Property Code requires a seller of residential property of not more than one dwelling unit to deliver a Seller's Disclosure Notice to a buyer on or before the effective date of a contract. **This form complies with and contains additional disclosures which exceed the minimum disclosures required by the Code.**

**1713 Woody Ln**  
**Sealy, Tx 77474**

CONCERNING THE PROPERTY AT \_\_\_\_\_

THIS NOTICE IS A DISCLOSURE OF SELLER'S KNOWLEDGE OF THE CONDITION OF THE PROPERTY AS OF THE DATE SIGNED BY SELLER AND IS NOT A SUBSTITUTE FOR ANY INSPECTIONS OR WARRANTIES THE BUYER MAY WISH TO OBTAIN. IT IS NOT A WARRANTY OF ANY KIND BY SELLER, SELLER'S AGENTS, OR ANY OTHER AGENT.

Seller \_\_\_ is \_\_\_ is not occupying the Property. If unoccupied (by Seller), how long since Seller has occupied the Property? \_\_\_\_\_ (approximate date) or \_\_\_ never occupied the Property

**Section 1. The Property has the items marked below: (Mark Yes (Y), No (N), or Unknown (U).)**

*This notice does not establish the items to be conveyed. The contract will determine which items will & will not convey.*

Item	Y	N	U
Cable TV Wiring	X		
Carbon Monoxide Det.		X	
Ceiling Fans	X		
Cooktop	X		
Dishwasher	X		
Disposal			
Emergency Escape Ladder(s)			X
Exhaust Fans	X		
Fences	X		
Fire Detection Equip.		X	
French Drain			X
Gas Fixtures		X	
Liquid Propane Gas:		X	
-LP Community (Captive)			X
-LP on Property		X	

Item	Y	N	U
Natural Gas Lines			X
Fuel Gas Piping:		X	
-Black Iron Pipe			X
-Copper			X
-Corrugated Stainless Steel Tubing			X
Hot Tub		X	
Intercom System		X	
Microwave		X	
Outdoor Grill		X	
Patio/Decking		X	
Plumbing System	X		
Pool		X	
Pool Equipment		X	
Pool Maint. Accessories		X	
Pool Heater		X	

Item	Y	N	U
Pump: sump grinder		X	
Rain Gutters	X		
Range/Stove	X		
Roof/Attic Vents	X		
Sauna		X	
Smoke Detector			X
Smoke Detector - Hearing Impaired		X	
Spa		X	
Trash Compactor		X	
TV Antenna		X	
Washer/Dryer Hookup	X		
Window Screens	X		
Public Sewer System		X	

Item	Y	N	U	Additional Information
Central A/C	X			electric gas number of units:
Evaporative Coolers		X		number of units:
Wall/Window AC Units		X		number of units:
Attic Fan(s)		X		if yes, describe:
Central Heat	X			electric gas number of units:
Other Heat			X	if yes, describe:
Oven	X			number of ovens: electric gas other:
Fireplace & Chimney		X		wood gas logs mock other:
Carport		X		attached not attached
Garage	X			attached not attached
Garage Door Openers		X		number of units: number of remotes:
Satellite Dish & Controls			X	owned leased from:
Security System	X			owned leased from:

(TXR-1406) 07-10-23

Initialed by: Buyer: \_\_\_\_\_ and Seller: \_\_\_\_\_

Page 1 of 7

Concerning the Property at \_\_\_\_\_

Solar Panels	<input checked="" type="checkbox"/>	<input checked="" type="checkbox"/>	owned	leased from:
Water Heater	<input checked="" type="checkbox"/>	<input checked="" type="checkbox"/>	electric	gas other: _____ number of units: _____
Water Softener	<input checked="" type="checkbox"/>	<input checked="" type="checkbox"/>	owned	leased from:
Other Leased Items(s)	<input checked="" type="checkbox"/>	<input checked="" type="checkbox"/>	if yes, describe: _____	
Underground Lawn Sprinkler	<input checked="" type="checkbox"/>	<input checked="" type="checkbox"/>	___ automatic ___ manual areas covered _____	
Septic / On-Site Sewer Facility	<input checked="" type="checkbox"/>	<input checked="" type="checkbox"/>	if yes, attach information About On-Site Sewer Facility (TXR-1407)	

Water supply provided by: \_\_\_ city  well \_\_\_ MUD \_\_\_ co-op \_\_\_ unknown \_\_\_ other: \_\_\_\_\_

Was the Property built before 1978? \_\_\_ yes \_\_\_ no  unknown

(If yes, complete, sign, and attach TXR-1906 concerning lead-based paint hazards).

Roof Type: Composite Age: 2017 New (approximate)

Is there an overlay roof covering on the Property (shingles or roof covering placed over existing shingles or roof covering)? \_\_\_ yes \_\_\_ no  unknown

Are you (Seller) aware of any of the items listed in this Section 1 that are not in working condition, that have defects, or are need of repair? \_\_\_ yes  no If yes, describe (attach additional sheets if necessary): \_\_\_\_\_

**Section 2. Are you (Seller) aware of any defects or malfunctions in any of the following? (Mark Yes (Y) if you are aware and No (N) if you are not aware.)**

Item	Y	N
Basement		<input checked="" type="checkbox"/>
Ceilings		<input checked="" type="checkbox"/>
Doors		<input checked="" type="checkbox"/>
Driveways		<input checked="" type="checkbox"/>
Electrical Systems		<input checked="" type="checkbox"/>
Exterior Walls		<input checked="" type="checkbox"/>

Item	Y	N
Floors		<input checked="" type="checkbox"/>
Foundation / Slab(s)		<input checked="" type="checkbox"/>
Interior Walls		<input checked="" type="checkbox"/>
Lighting Fixtures		<input checked="" type="checkbox"/>
Plumbing Systems		<input checked="" type="checkbox"/>
Roof		<input checked="" type="checkbox"/>

Item	Y	N
Sidewalks		<input checked="" type="checkbox"/>
Walls / Fences		<input checked="" type="checkbox"/>
Windows		<input checked="" type="checkbox"/>
Other Structural Components		<input checked="" type="checkbox"/>

If the answer to any of the items in Section 2 is yes, explain (attach additional sheets if necessary): \_\_\_\_\_

**Section 3. Are you (Seller) aware of any of the following conditions? (Mark Yes (Y) if you are aware and No (N) if you are not aware.)**

Condition	Y	N
Aluminum Wiring		<input checked="" type="checkbox"/>
Asbestos Components		<input checked="" type="checkbox"/>
Diseased Trees: oak wilt		<input checked="" type="checkbox"/>
Endangered Species/Habitat on Property		<input checked="" type="checkbox"/>
Fault Lines		<input checked="" type="checkbox"/>
Hazardous or Toxic Waste		<input checked="" type="checkbox"/>
Improper Drainage		<input checked="" type="checkbox"/>
Intermittent or Weather Springs		<input checked="" type="checkbox"/>
Landfill		<input checked="" type="checkbox"/>
Lead-Based Paint or Lead-Based Pt. Hazards		<input checked="" type="checkbox"/>
Encroachments onto the Property <u>See Survey</u>		<input checked="" type="checkbox"/>
Improvements encroaching on others' property		<input checked="" type="checkbox"/>
Located in Historic District		<input checked="" type="checkbox"/>
Historic Property Designation		<input checked="" type="checkbox"/>
Previous Foundation Repairs		<input checked="" type="checkbox"/>

Condition	Y	N
Radon Gas		<input checked="" type="checkbox"/>
Settling		<input checked="" type="checkbox"/>
Soil Movement		<input checked="" type="checkbox"/>
Subsurface Structure or Pits		<input checked="" type="checkbox"/>
Underground Storage Tanks		<input checked="" type="checkbox"/>
Unplatted Easements		<input checked="" type="checkbox"/>
Unrecorded Easements		<input checked="" type="checkbox"/>
Urea-formaldehyde Insulation		<input checked="" type="checkbox"/>
Water Damage Not Due to a Flood Event		<input checked="" type="checkbox"/>
Wetlands on Property		<input checked="" type="checkbox"/>
Wood Rot		<input checked="" type="checkbox"/>
Active infestation of termites or other wood destroying insects (WDI)		<input checked="" type="checkbox"/>
Previous treatment for termites or WDI		<input checked="" type="checkbox"/>
Previous termite or WDI damage repaired		<input checked="" type="checkbox"/>
Previous Fires		<input checked="" type="checkbox"/>

Concerning the Property at \_\_\_\_\_

Previous Roof Repairs	<input checked="" type="checkbox"/>
Previous Other Structural Repairs	<input checked="" type="checkbox"/>
Previous Use of Premises for Manufacture of Methamphetamine	<input checked="" type="checkbox"/>

Termite or WDI damage needing repair	<input type="checkbox"/>
Single Blockable Main Drain in Pool/Hot Tub/Spa*	<input checked="" type="checkbox"/>

If the answer to any of the items in Section 3 is yes, explain (attach additional sheets if necessary): \_\_\_\_\_

\*A single blockable main drain may cause a suction entrapment hazard for an individual.

**Section 4. Are you (Seller) aware of any item, equipment, or system in or on the Property that is in need of repair, which has not been previously disclosed in this notice?**  yes  no If yes, explain (attach additional sheets if necessary): \_\_\_\_\_

**Section 5. Are you (Seller) aware of any of the following conditions?\*** (Mark Yes (Y) if you are aware and check wholly or partly as applicable. Mark No (N) if you are not aware.)

Y N

- Present flood insurance coverage.
- Previous flooding due to a failure or breach of a reservoir or a controlled or emergency release of water from a reservoir.
- Previous flooding due to a natural flood event.
- Previous water penetration into a structure on the Property due to a natural flood.
- Located  wholly  partly in a 100-year floodplain (Special Flood Hazard Area-Zone A, V, A99, AE, AO, AH, VE, or AR).
- Located  wholly  partly in a 500-year floodplain (Moderate Flood Hazard Area-Zone X (shaded)).
- Located  wholly  partly in a floodway.
- Located  wholly  partly in a flood pool.
- Located  wholly  partly in a reservoir.

If the answer to any of the above is yes, explain (attach additional sheets as necessary): \_\_\_\_\_

**\*If Buyer is concerned about these matters, Buyer may consult Information About Flood Hazards (TXR 1414).**

For purposes of this notice:

"100-year floodplain" means any area of land that: (A) is identified on the flood insurance rate map as a special flood hazard area, which is designated as Zone A, V, A99, AE, AO, AH, VE, or AR on the map; (B) has a one percent annual chance of flooding, which is considered to be a high risk of flooding; and (C) may include a regulatory floodway, flood pool, or reservoir.

"500-year floodplain" means any area of land that: (A) is identified on the flood insurance rate map as a moderate flood hazard area, which is designated on the map as Zone X (shaded); and (B) has a two-tenths of one percent annual chance of flooding, which is considered to be a moderate risk of flooding.

"Flood pool" means the area adjacent to a reservoir that lies above the normal maximum operating level of the reservoir and that is subject to controlled inundation under the management of the United States Army Corps of Engineers.

Concerning the Property at \_\_\_\_\_

"Flood insurance rate map" means the most recent flood hazard map published by the Federal Emergency Management Agency under the National Flood Insurance Act of 1968 (42 U.S.C. Section 4001 et seq.).

"Floodway" means an area that is identified on the flood insurance rate map as a regulatory floodway, which includes the channel of a river or other watercourse and the adjacent land areas that must be reserved for the discharge of a base flood, also referred to as a 100-year flood, without cumulatively increasing the water surface elevation more than a designated height.

"Reservoir" means a water impoundment project operated by the United States Army Corps of Engineers that is intended to retain water or delay the runoff of water in a designated surface area of land.

**Section 6. Have you (Seller) ever filed a claim for flood damage to the Property with any insurance provider, including the National Flood Insurance Program (NFIP)?**  yes  no If yes, explain (attach additional sheets as necessary): \_\_\_\_\_

\*Homes in high risk flood zones with mortgages from federally regulated or insured lenders are required to have flood insurance. Even when not required, the Federal Emergency Management Agency (FEMA) encourages homeowners in high risk, moderate risk, and low risk flood zones to purchase flood insurance that covers the structure(s) and the personal property within the structure(s).

**Section 7. Have you (Seller) ever received assistance from FEMA or the U.S. Small Business Administration (SBA) for flood damage to the Property?**  yes  no If yes, explain (attach additional sheets as necessary): \_\_\_\_\_

**Section 8. Are you (Seller) aware of any of the following? (Mark Yes (Y) if you are aware. Mark No (N) if you are not aware.)**

- |  |  |
|--|--|
| <input checked="" type="checkbox"/> Y<br><input checked="" type="checkbox"/> N | Room additions, structural modifications, or other alterations or repairs made without necessary permits, with unresolved permits, or not in compliance with building codes in effect at the time.   |
| <input checked="" type="checkbox"/> Y  | Homeowners' associations or maintenance fees or assessments. If yes, complete the following:<br>Name of association: _____<br>Manager's name: _____ Phone: _____<br>Fees or assessments are: \$ _____ per _____ and are: <input type="checkbox"/> mandatory <input type="checkbox"/> voluntary<br>Any unpaid fees or assessment for the Property? <input type="checkbox"/> yes (\$ _____) <input type="checkbox"/> no<br>If the Property is in more than one association, provide information about the other associations below or attach information to this notice. |
| <input checked="" type="checkbox"/> X  | Any common area (facilities such as pools, tennis courts, walkways, or other) co-owned in undivided interest with others. If yes, complete the following:<br>Any optional user fees for common facilities charged? <input type="checkbox"/> yes <input type="checkbox"/> no If yes, describe: _____  |
| <input checked="" type="checkbox"/> X  | Any notices of violations of deed restrictions or governmental ordinances affecting the condition or use of the Property.  |
| <input checked="" type="checkbox"/> X  | Any lawsuits or other legal proceedings directly or indirectly affecting the Property. (Includes, but is not limited to: divorce, foreclosure, heirship, bankruptcy, and taxes.)   |
| <input checked="" type="checkbox"/> X  | Any death on the Property except for those deaths caused by: natural causes, suicide, or accident unrelated to the condition of the Property.  |
| <input checked="" type="checkbox"/> X  | Any condition on the Property which materially affects the health or safety of an individual.  |
| <input checked="" type="checkbox"/> X  | Any repairs or treatments, other than routine maintenance, made to the Property to remediate environmental hazards such as asbestos, radon, lead-based paint, urea-formaldehyde, or mold.<br>If yes, attach any certificates or other documentation identifying the extent of the remediation (for example, certificate of mold remediation or other remediation).   |
| <input checked="" type="checkbox"/> X  | Any rainwater harvesting system located on the Property that is larger than 500 gallons and that uses a public water supply as an auxiliary water source.  |

(TXR-1406) 07-10-23      Initialed by: Buyer: \_\_\_\_\_, \_\_\_\_\_ and Seller: \_\_\_\_\_, \_\_\_\_\_      Page 4 of 7

Concerning the Property at \_\_\_\_\_

The Property is located in a propane gas system service area owned by a propane distribution system retailer.

Any portion of the Property that is located in a groundwater conservation district or a subsidence district.

If the answer to any of the items in Section 8 is yes, explain (attach additional sheets if necessary): \_\_\_\_\_

**Section 9. Within the last 4 years, have you (Seller) received any written inspection reports from persons who regularly provide inspections and who are either licensed as inspectors or otherwise permitted by law to perform inspections?**  yes  no If yes, attach copies and complete the following:

Inspection Date	Type	Name of Inspector	No. of Pages

*Note: A buyer should not rely on the above-cited reports as a reflection of the current condition of the Property. A buyer should obtain inspections from inspectors chosen by the buyer.*

**Section 10. Check any tax exemption(s) which you (Seller) currently claim for the Property:**

Homestead  
 Wildlife Management  
 Other: \_\_\_\_\_

Senior Citizen  
 Agricultural

Disabled  
 Disabled Veteran  
 Unknown

**Section 11. Have you (Seller) ever filed a claim for damage, other than flood damage, to the Property with any insurance provider?**  yes  no

**Section 12. Have you (Seller) ever received proceeds for a claim for damage to the Property (for example, an insurance claim or a settlement or award in a legal proceeding) and not used the proceeds to make the repairs for which the claim was made?**  yes  no If yes, explain: \_\_\_\_\_

**Section 13. Does the Property have working smoke detectors installed in accordance with the smoke detector requirements of Chapter 766 of the Health and Safety Code?\***  unknown  no  yes. If no or unknown, explain. (Attach additional sheets if necessary): \_\_\_\_\_

*\*Chapter 766 of the Health and Safety Code requires one-family or two-family dwellings to have working smoke detectors installed in accordance with the requirements of the building code in effect in the area in which the dwelling is located, including performance, location, and power source requirements. If you do not know the building code requirements in effect in your area, you may check unknown above or contact your local building official for more information.*

*A buyer may require a seller to install smoke detectors for the hearing impaired if: (1) the buyer or a member of the buyer's family who will reside in the dwelling is hearing-impaired; (2) the buyer gives the seller written evidence of the hearing impairment from a licensed physician; and (3) within 10 days after the effective date, the buyer makes a written request for the seller to install smoke detectors for the hearing-impaired and specifies the locations for installation. The parties may agree who will bear the cost of installing the smoke detectors and which brand of smoke detectors to install.*







# ADDENDUM REGARDING LEAD-BASED PAINT

For use in the lease of residential property built before 1978.

## ADDENDUM TO RESIDENTIAL LEASE CONCERNING THE PROPERTY AT 1713 Woody Ln, Sealy, Tx 77474

**A. LEAD WARNING STATEMENT:** Housing built before 1978 may contain lead-based paint. Lead from paint, paint chips, and dust can pose health hazards if not managed properly. Lead exposure is especially harmful to young children and pregnant women. Before renting pre-1978 housing, lessors (landlords) must disclose the presence of known lead-based paint and/or lead-based paint hazards in the dwelling. Lessees (tenants) must also receive a federally approved pamphlet on lead poisoning prevention.

**B. DISCLOSURE:**

(1) Presence of lead-based paint and/or lead-based paint hazards. (Check (a) or (b)).

(a) Landlord knows of the following lead-based paint and/or lead-based paint hazards in the Property:

(b) Landlord has no knowledge of lead-based paint and/or lead-based paint hazards in the Property.

(2) Records and reports available to Landlord. (Check (a) or (b)).

(a) Landlord has provided Tenant with all available records and reports pertaining to lead-based paint and/or lead-based paint hazards in the Property which are listed here:

(b) Landlord has no reports or records pertaining to lead-based paint and/or lead-based paint hazards in the Property.


**C. TENANT'S ACKNOWLEDGEMENT:**

- (1) Tenant has received copies of all information listed in Paragraph B.
- (2) Tenant has received the pamphlet entitled Protect Your Family from Lead in Your Home.

**D. AGENTS' NOTICE TO LANDLORD AND ACKNOWLEDGEMENT:**

- (1) The brokers and agents to the lease notify Landlord that Landlord must: (a) provide Tenant with the EPA-approved pamphlet on lead poisoning prevention; (b) complete this addendum; (c) disclose any known lead-based paint and/or lead-based paint hazard in the Property; (d) deliver all records and reports to Tenant pertaining lead-based paint and/or lead-based paint hazards in the Property; and (e) retain a copy of this addendum for at least 3 years.
- (2) The brokers and agents to the lease have advised Landlord of Landlord's obligations under 42 U.S.C. 4852d and are aware of his/her responsibility to ensure compliance.

**E. CERTIFICATION OF ACCURACY:** The undersigned have reviewed the information above and certify, to the best of their knowledge, that the information they have provided is true and correct.

 \_\_\_\_\_ Date 8/8/23  
Landlord Tenant \_\_\_\_\_ Date  
**Louis Nelson Cox, Louis Edward Cox, agent (attorney in fact)**

\_\_\_\_\_  
Landlord Tenant \_\_\_\_\_ Date  
Date

\_\_\_\_\_  
Listing Broker/Agent or Property Manager Tenant \_\_\_\_\_ Date  
**Tina Seeker**

\_\_\_\_\_  
Other Broker/Agent Tenant \_\_\_\_\_ Date  
Date





ADDENDUM FOR RESERVATION OF OIL, GAS, AND OTHER MINERALS



ADDENDUM TO CONTRACT CONCERNING THE PROPERTY AT

1713 Woody Ln

Sealy

(Street Address and City)

NOTICE: For use ONLY if Seller reserves all or a portion of the Mineral Estate.


- A. "Mineral Estate" means all oil, gas, and other minerals in and under and that may be produced from the Property, any royalty under any existing or future mineral lease covering any part of the Property, executive rights (including the right to sign a mineral lease covering any part of the Property), implied rights of ingress and egress, exploration and development rights, production and drilling rights, mineral lease payments, and all related rights and benefits. The Mineral Estate does NOT include water, sand, gravel, limestone, building stone, caliche, surface shale, near-surface lignite, and iron, but DOES include the reasonable use of these surface materials for mining, drilling, exploring, operating, developing, or removing the oil, gas, and other minerals from the Property.
- B. Subject to Section C below, the Mineral Estate owned by Seller, if any, will be conveyed unless reserved as follows (check one box only):
  - (1) Seller reserves all of the Mineral Estate owned by Seller.
  - (2) Seller reserves an undivided \_\_\_\_\_ interest in the Mineral Estate owned by Seller. NOTE: If Seller does not own all of the Mineral Estate, Seller reserves only this percentage or fraction of Seller's interest.
- C. Seller  does  does not waive rights of ingress and egress and of reasonable use of the Property (including surface materials) that are part of the Mineral Estate for mining, drilling, exploring, operating, developing, or removing the oil, gas, and other minerals. NOTE: Surface rights that may be held by other owners of the Mineral Estate who are not parties to this transaction (including existing mineral lessees) will NOT be affected by Seller's election. Seller's failure to complete Section C will be deemed an election to convey all surface rights described herein.
- D. If Seller does not reserve all of Seller's interest in the Mineral Estate, Seller shall, within 7 days after the Effective Date, provide Buyer with the current contact information of any existing mineral lessee known to Seller.

**IMPORTANT NOTICE:** The Mineral Estate affects important rights, the full extent of which may be unknown to Seller. A full examination of the title to the Property completed by an attorney with expertise in this area is the only proper means for determining title to the Mineral Estate with certainty. In addition, attempts to convey or reserve certain interest out of the Mineral Estate separately from other rights and benefits owned by Seller may have unintended consequences. Precise contract language is essential to preventing disagreements between present and future owners of the Mineral Estate.

If Seller or Buyer has any questions about their respective rights and interests in the Mineral Estate and how such rights and interests may be affected by this contract, they are strongly encouraged to consult an attorney with expertise in this area.

**CONSULT AN ATTORNEY BEFORE SIGNING:** TREC rules prohibit real estate brokers and sales agents from giving legal advice. READ THIS FORM CAREFULLY.

\_\_\_\_\_  
Buyer

  
\_\_\_\_\_  
Seller Louis Nelson Cox, Louis Edward Cox, agent (attorney in

\_\_\_\_\_  
Buyer

\_\_\_\_\_  
Seller



The form of this addendum has been approved by the Texas Real Estate Commission for use with similarly approved or promulgated contract forms. Such approval relates to this contract form only. TREC forms are intended for use only by trained real estate license holders. No representation is made as to the legal validity or adequacy of any provision in any specific transactions. It is not intended for complex transactions. Texas Real Estate Commission, P.O. Box 12188, Austin, TX 78711-2188, 512-936-3000 (<http://www.trec.texas.gov>) TREC No. 44-3. This form replaces TREC No. 44-2.

## Exhibit "A"

### Restrictions:

No parcels of land can be subdivided into smaller tracts of land.

No mobile homes, or camper trailers, shall be permitted upon the Property.

One permanent structure - Guest home will be allowed."

No telecommunication facilities, towers, oil and gas industry compressor stations, or the like shall be allowed on the Property.

Prohibited the placement of any storage tanks or storage facility of any kind.

The Property shall be kept neat in appearance. No commercial dumping, garbage or other refuse shall be permitted thereon.

No commercial, or for profit, swine or poultry operations shall be allowed on the property.

No confined commercial animal feed lot operations shall be allowed on the property.

No abandoned junk cars shall be allowed to be placed upon the property at any time.

No dumping allowed. No commercial dumping of toxic or hazardous materials, household garbage, appliances, tires, and other nonperishable items.

If any one or more of the above terms or provisions of these covenants and restrictions shall be held invalid or for any reason is not enforceable, none of the others shall be affected or impaired thereby but shall remain in full force and effect.


These covenants and restrictions shall run with and cover the title of the Property, as the Grantee, their heirs, successors, and assigns.

Enforcement of the covenants and restrictions and provisions herein provided shall be by proceedings in law or in equity against any person or persons violating or attempting to violate any covenant, either to restrain and abate any violation or to recover damages.

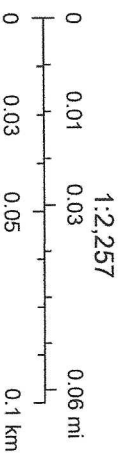
# Austin CAD Web Map



5/10/2023, 11:28:46 AM

 Parcels

 Abstracts



© OpenStreetMap (and) contributors, CC-BY-SA