
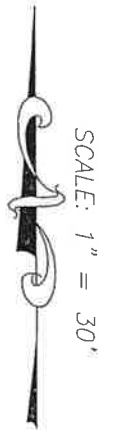


GF NO. 2624003123 COMMONWEALTH LAND TITLE
 ADDRESS: 1404 MARYLAND STREET
 HOUSTON, TEXAS 77006
 BORROWER: SARAH BRAY

LOT 2, BLOCK 20 HYDE PARK

ACCORDING TO THE MAP OR PLAT THEREOF RECORDED
 IN VOLUME 1, PAGE 117 OF THE MAP RECORDS
 OF HARRIS COUNTY, TEXAS



NOTE: TERMS, CONDITIONS AND STIPULATIONS OF THAT CERTAIN RIGHT OF ENTRY AGREEMENT AND EASEMENT AS PER CF NO. H770478.

THIS PROPERTY DOES NOT LIE WITHIN THE 100 YEAR FLOOD PLAIN AS PER FIRM PANEL NO. 48201C 0860 L MAP REVISION: 6/18/2007 ZONE X BASED ONLY ON VISUAL EXAMINATION OF MAPS. INACCURACIES OF FEMA MAPS PREVENT EXACT DETERMINATION WITHOUT DETAILED FIELD STUDY

A SUBSURFACE INVESTIGATION WAS BEYOND THE SCOPE OF THIS SURVEY

RECORD BEARING: VOL. 1, PG. 117, H.C.M.R.

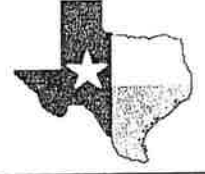
DRAWN BY: BK

I HEREBY CERTIFY THAT THIS SURVEY WAS MADE ON THE GROUND, THAT THIS PLAT CORRECTLY REPRESENTS THE FACTS FOUND AT THE TIME OF SURVEY AND THAT THERE ARE NO ENCROACHMENTS APPARENT ON THE GROUND, EXCEPT AS SHOWN HEREON. THIS SURVEY IS CERTIFIED FOR THIS TRANSACTION ONLY AND ABSTRACTING PROVIDED IN THE ABOVE REFERENCED TITLE COMMITMENT WAS RELIED UPON IN PREPARATION OF THIS SURVEY.

GEORGE GALE
 PROFESSIONAL LAND SURVEYOR
 NO. 4678
 JOB NO. 08-07831
 JUNE 20, 2008



BRIAN MULLEE
 713-522-5700



PRECISION SURVEYORS, INC.

1-800-LANDSURVEY 281-496-1586
 1-800-526-3787 FAX 281-496-1867
 14925 MEMORIAL DRIVE SUITE B100 HOUSTON, TEXAS 77079