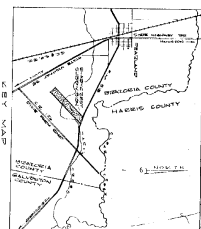


STATE OF TEXAS
COUNTY OF SANGRA

Know all men that I, Richard C. Smith, of the County of Sangra, State of Texas, do hereby certify that the within and foregoing plat of subdivision of land is a true and correct copy of the original as the same appears on file in the office of the County Clerk of the County of Sangra, State of Texas, and that the same is a true and correct copy of the original as the same appears on file in the office of the County Clerk of the County of Sangra, State of Texas.

Witness my hand and seal of office, this 23rd day of October, 1923.

Richard C. Smith
County Clerk



STATE OF TEXAS
COUNTY OF SANGRA

I, Richard C. Smith, County Clerk of the County of Sangra, State of Texas, do hereby certify that the within and foregoing plat of subdivision of land is a true and correct copy of the original as the same appears on file in the office of the County Clerk of the County of Sangra, State of Texas.


Witness my hand and seal of office, this 23rd day of October, 1923.

Richard C. Smith
County Clerk

SADDY STREET SUBDIVISION
A subdivision of 160.87 acres of land in the Vicinity of SADDY STREET and CHESS STREET, in the County of SANGRA, State of TEXAS, as shown on the plat of subdivision of land in the County of SANGRA, State of TEXAS, and the same tract being the same as shown on the plat of subdivision of land in the County of SANGRA, State of TEXAS, and the same tract being the same as shown on the plat of subdivision of land in the County of SANGRA, State of TEXAS.

WITNESSED my hand and seal of office, this 23rd day of October, 1923.

Richard C. Smith
County Clerk



BY THE CITY PLANNING COMMISSION OF THE CITY OF WACO, TEXAS
I, Richard C. Smith, County Clerk of the County of Sangra, State of Texas, do hereby certify that the within and foregoing plat of subdivision of land is a true and correct copy of the original as the same appears on file in the office of the County Clerk of the County of Sangra, State of Texas.

Witness my hand and seal of office, this 23rd day of October, 1923.

Richard C. Smith
County Clerk

BY THE CITY PLANNING COMMISSION OF THE CITY OF WACO, TEXAS
I, Richard C. Smith, County Clerk of the County of Sangra, State of Texas, do hereby certify that the within and foregoing plat of subdivision of land is a true and correct copy of the original as the same appears on file in the office of the County Clerk of the County of Sangra, State of Texas.

Witness my hand and seal of office, this 23rd day of October, 1923.

Richard C. Smith
County Clerk

BY THE CITY PLANNING COMMISSION OF THE CITY OF WACO, TEXAS
I, Richard C. Smith, County Clerk of the County of Sangra, State of Texas, do hereby certify that the within and foregoing plat of subdivision of land is a true and correct copy of the original as the same appears on file in the office of the County Clerk of the County of Sangra, State of Texas.

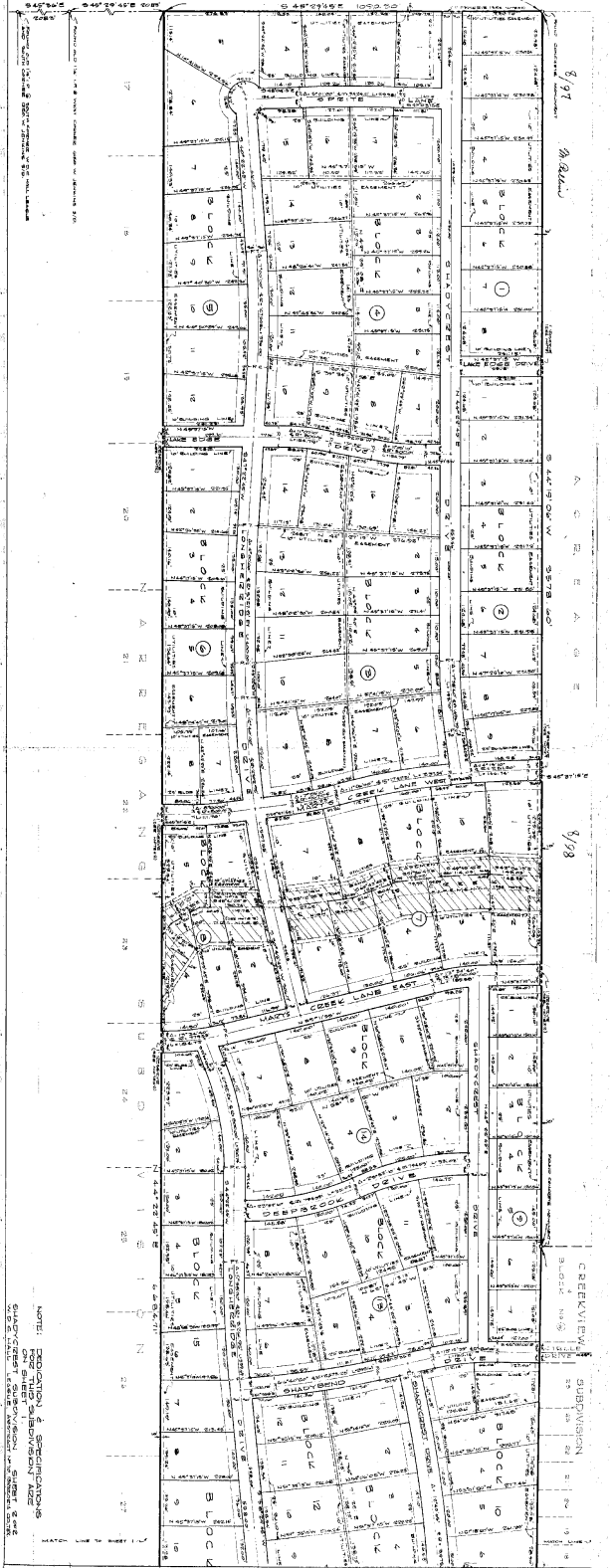
Witness my hand and seal of office, this 23rd day of October, 1923.

Richard C. Smith
County Clerk

BY THE CITY PLANNING COMMISSION OF THE CITY OF WACO, TEXAS
I, Richard C. Smith, County Clerk of the County of Sangra, State of Texas, do hereby certify that the within and foregoing plat of subdivision of land is a true and correct copy of the original as the same appears on file in the office of the County Clerk of the County of Sangra, State of Texas.

Witness my hand and seal of office, this 23rd day of October, 1923.

Richard C. Smith
County Clerk



NOTE: EXAMINATION & SPECIFICATIONS FOR THIS SUBDIVISION MADE BY THE STATE ENGINEER & SURVEYOR OF MISSOURI, ST. LOUIS, MO. DATE: FEBRUARY 1, 1908.