
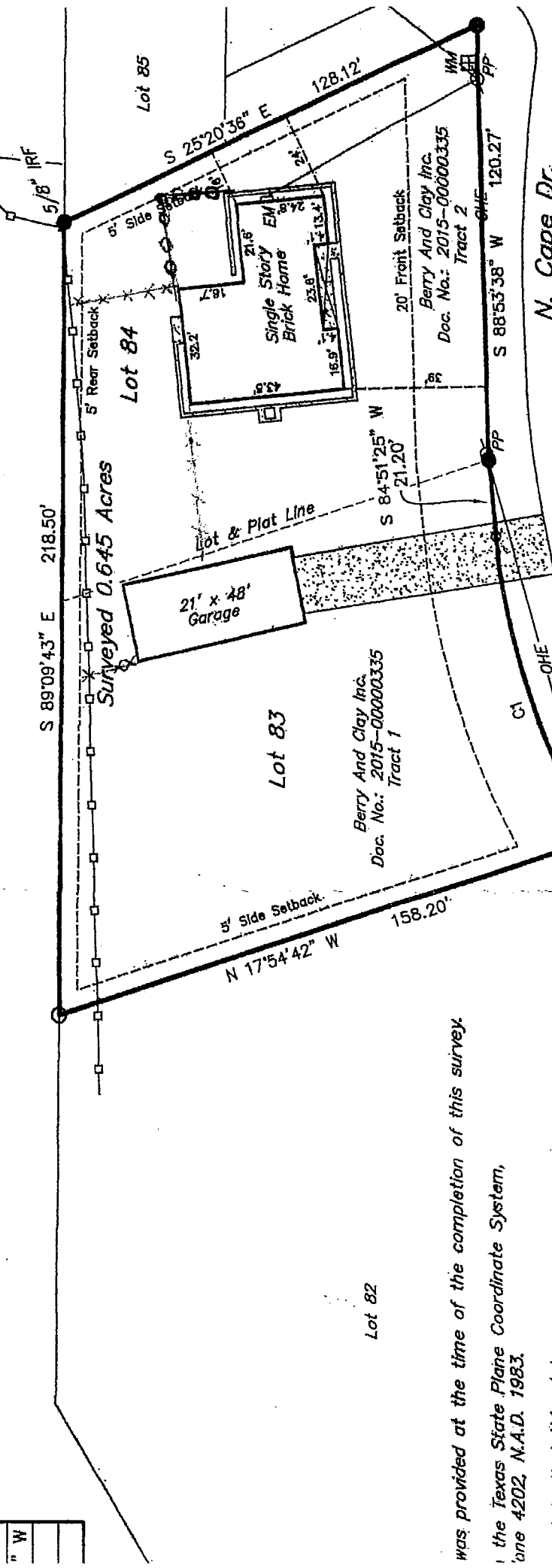


UTILITY SUBDIVISION UNIT NO: 2 is recorded in CABINET C SLIDE 171 (Lot 83) & CABINET B SLIDE 133 (Lot 84) of the P.R.h

**MIGUEL CORTINAS SURVEY, A-5**



Surveyor  
 DENNIS H. WALKER  
 2117  
 PROFESSIONAL  
 LAND SURVEYOR  
 STATE OF TEXAS  
 LICENSE NO. 2117

was provided at the time of the completion of this survey.

the Texas State Plane Coordinate System,  
 one 4202, N.A.D. 1983.

state that this plat  
 survey made under  
 13, 2017

It has an Original Signature in COLORED ink.  
 is solely owned by Walker & Associates Surveying  
 herein is valid exclusively for the use of

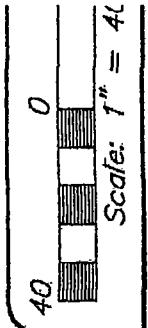
**WALKER & ASSOCIATES  
 SURVEYING INC.**

69 N. - TYLER, TEXAS 75706  
 534-9000 - FAX: 903-534-9616  
 wvey.com - TBPIS Firm No.: 10025300

APPROVED AND ACCEPTED

*Blair A. Jacobs*  
 DATE: DECEMBER 29, 2017

- = deck
- X = fence (8
- = 1/2" Iron R.
- = 1/2" Iron R.
- = Concrete
- = Iron Fence



This Survey was ordered by:  
 The Property Shoppe

DRAWN: C.H.J.	FB/PS: Collector
DATE: 12/13/2017	JOB NO.: J11974
LOT 83 & 84 CAPE TRANQUILITY	
UNIT 2 - MIGUEL CORTINAS A-5	
HENDERSON COUNTY, TEXAS	

**LOT 83 & 84 - CAPE TRANQUILITY - U1**