

S 89°50'59" E 444.00'

1/2" IR. SET

S 89°50'59" E 222.00'

1/2" IR. FND.


**TRACT 2 - 0.95 ACRES**

RESIDUE OF  
CALLED 2.5 ACRES  
WILL MAZOCH & WIFE,  
EDITH MAZOCH  
VOL. 380, PG. 21, D.R.B.C.

CALLED 2.5 ACRES  
WILL MAZOCH &  
EDITH MAZOCH  
VOL. 380, PG. 21, D.R.B.C.

S 00°06'12" W 301.06'  
N 00°06'12" E 186.42'

S 00°06'12" W 186.42'



N 89°50'59" W 222.00'

1/2" IR. SET

S 89°50'59" E 222.00'

P.O.B. TRACT 2  
1/2" IR. FND.

**TRACT 3 - 0.58 ACRES**

RESIDUE OF  
CALLED 2.5 ACRES  
WILL MAZOCH & WIFE,  
EDITH MAZOCH  
VOL. 380, PG. 21, D.R.B.C.

N 00°06'12" E 114.64'

S 00°06'12" W 114.64'

N 89°50'59" W 222.00'

1/2" IR. SET

S 89°51'05" E 92.74'

1/2" IR. SET

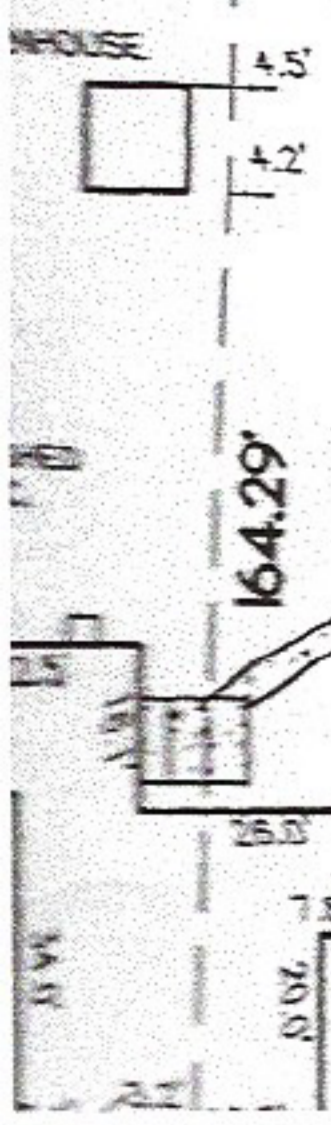

129.25'

P.O.B. TRACT 3  
1/2" IR. SET

CALLED 0.490 ACRES  
STEPHEN LYNN MOFFETT  
FILE NO. 03-014033, O.R.B.C.

S 00°06'12" W 165.17'

N 00°06'12" E 166.40'  
N 00°06'12" E 281.04'



NOTICE FORM FROM DISTRICT  
Required by Section 49.453,  
Texas Water Code, as amended

This notice form is being issued by Brazoria County Drainage District # 11 on August 16, 2023. The District's telephone number is 979-345-6008.

"BRAZORIA COUNTY DRAINAGE DISTRICT # 11  
NOTICE TO PURCHASERS OF REAL PROPERTY  
As Required by Section 49.452, Texas Water Code, as Amended

The real property, described below, that you are about to purchase is located in the Brazoria County Drainage District #11. The district has taxing authority separate from any other taxing authority and may, subject to voter approval, issue an unlimited amount of bonds and levy an unlimited rate of tax in payment of such bonds. As of this date, the rate of taxes levied by the district on real property located in the district is \$0.017991 on each \$100 of assessed valuation. If the district has not yet levied taxes, the most recent projected rate of tax, as of this date, is \$0.017991 on each \$100 of assessed valuation. The total amount of bonds, excluding refunding bonds and any bonds or any portion of bonds issued that are payable solely from revenues received or expected to be received under a contract with a governmental entity, approved by the voters and which have been or may, at this date, be issued is \$0.00, and the aggregate initial principal amounts of all bonds issued for one or more of the specified facilities of the district and payable in whole or in part from property taxes is \$0.00.

"The district has the authority to adopt and impose a standby fee on property in the district that has water, sanitary sewer, or drainage facilities and services available but not connected and which does not have a house, building, or other improvement located thereon and does not substantially utilize the utility capacity available to the property. The district may exercise the authority without holding an election on the matter. As of this date, the most recent amount of the standby fee is \$0.00. An unpaid standby fee is a personal obligation of the person that owned the property at the time of imposition and is secured by a lien on the property. Any person may request a certificate from the district stating the amount, if any, of unpaid standby fees on a tract of property in the district.

"The district is located in whole or in part in the extraterritorial jurisdiction of the City of West Columbia, City of Brazoria, City of Sweeny, Village of Jones Creek, Old Ocean, and Village of Wild Peach. By law, a district located in the extraterritorial jurisdiction of a municipality may be annexed without the consent of the district or the voters of the district. When a district is annexed, the district is dissolved.

"The purpose of this district is to provide water, sewer, drainage, or flood control facilities and services within the district through the issuance of bonds payable in whole or in part from property taxes. The cost of these utility facilities is not included in the purchase price of your

property, and these utility facilities are owned or to be owned by the district. The legal description of the property you are acquiring is as follows:

MOFFETT S/D LOT 2-3 ACRES 1.53

(Date) 10/25/23

Paula Jacobs

Signature of Seller

PURCHASER IS ADVISED THAT THE INFORMATION SHOWN ON THIS FORM IS SUBJECT TO CHANGE BY THE DISTRICT AT ANY TIME. THE DISTRICT ROUTINELY ESTABLISHED TAX RATES DURING THE MONTHS OF SEPTEMBER THROUGH DECEMBER OF EACH YEAR, EFFECTIVE FOR THE YEAR IN WHICH THE TAX RATES ARE APPROVED BY THE DISTRICT. PURCHASER IS ADVISED TO CONTACT THE DISTRICT TO DETERMINE THE STATUS OF ANY CURRENT OR PROPOSED CHANGES TO THE INFORMATION SHOWN ON THE FORM.

The undersigned purchaser hereby acknowledges receipt of the foregoing notice at or prior to execution of a binding contract for the purchase of the real property described in such notice or at closing of the purchase of the real property.

\_\_\_\_\_  
Signature of Purchaser

\_\_\_\_\_  
Date