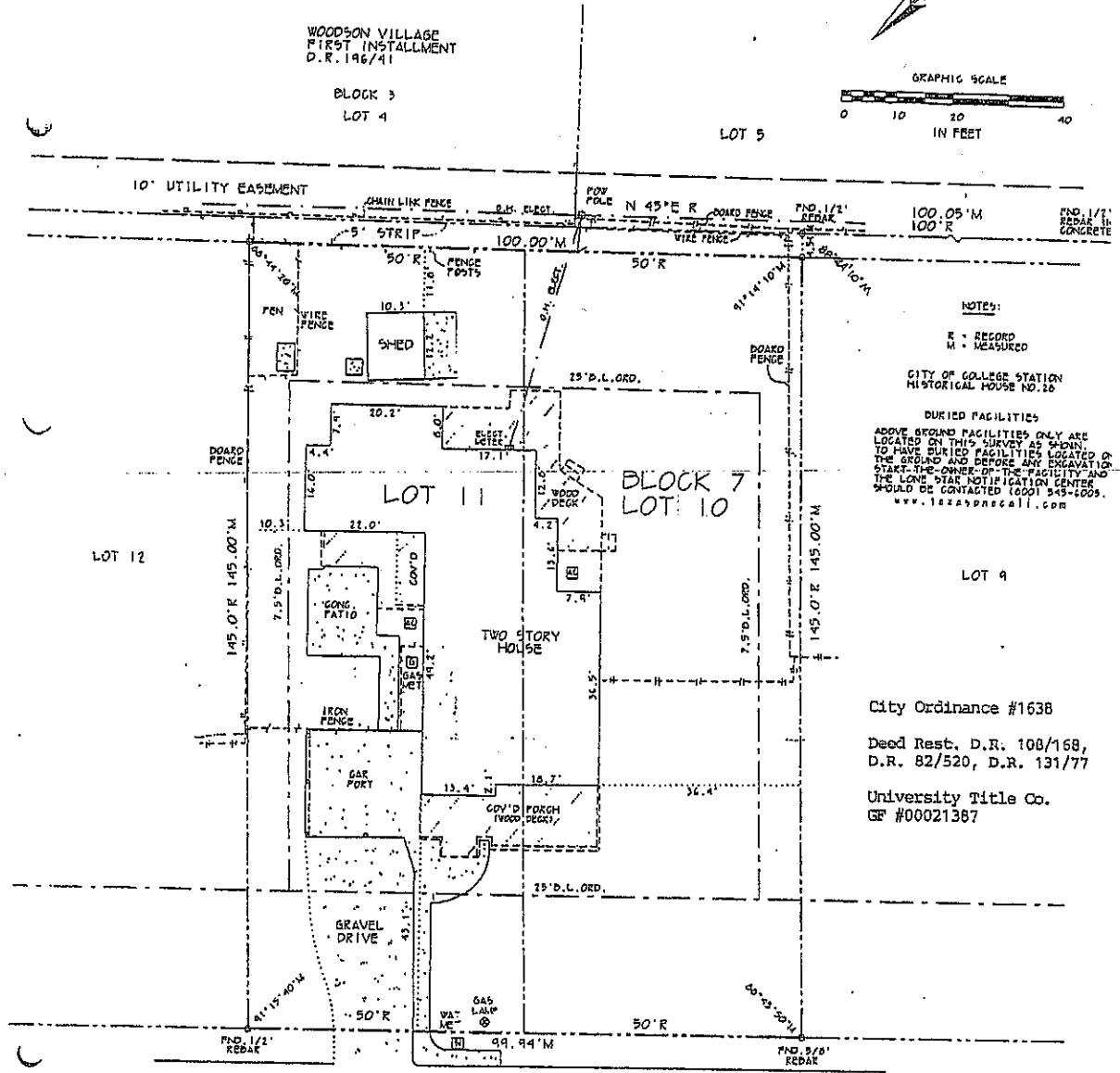
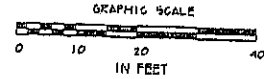



MACARTHUR SURVEYS INC.  
 P. O. BOX 4597  
 BRYAN TEXAS 77805  
 (879) 775-8600



NOTES:

R = RECORD  
 M = MEASURED

CITY OF COLLEGE STATION  
 HISTORICAL HOUSE NO. 26

**BURIED FACILITIES**  
 ABOVE GROUND FACILITIES ONLY ARE  
 LOCATED ON THIS SURVEY AS SHOWN.  
 TO HAVE BURIED FACILITIES LOCATED ON  
 THE GROUND AND BEFORE ANY EXCAVATION  
 STARTS THE OWNER OF THE FACILITY AND  
 THE LONG STAR NOTIFICATION CENTER  
 SHOULD BE CONTACTED (800) 545-6009.  
 WWW.1225APR2CALL.COM

City Ordinance #1638

Deed Rest. D.R. 100/168,  
 D.R. 82/520, D.R. 131/77

University Title Co.  
 GF #00021367

1006 PARK PLACE

JACKSON STREET PER PLAT  
 50' R.O.V. PER PLAT

Lots Ten (10) and Eleven (11), Block Seven (7), OAKWOOD ADDITION, City of College Station, according to the plat recorded in Volume 82, page 520, Deed Records of Brazos County, Texas.

I, James W. MacArthur, Registered Professional Land Surveyor, No. 2089, do hereby certify that this plat correctly represents a Survey made by me or under my direction, on the ground, April 19, 2002.

This plat was prepared for the purpose of Title Survey for Stropp. #02-2767

There are no visible or apparent intrusions other than those shown hereon.

Based on the information scaled from the FEMA map dated July 2, 1992, Panel No. 48041C0144 C, this property does not lie within a designated 100-year flood area.

*John L. Stropp*  
*Emily Denise Stropp*