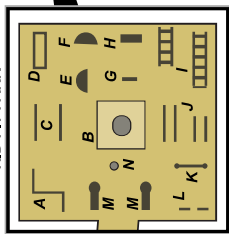
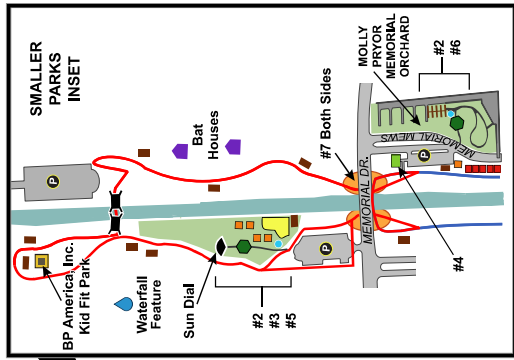


**BP AMERICA, INC.
KID FIT PARK**



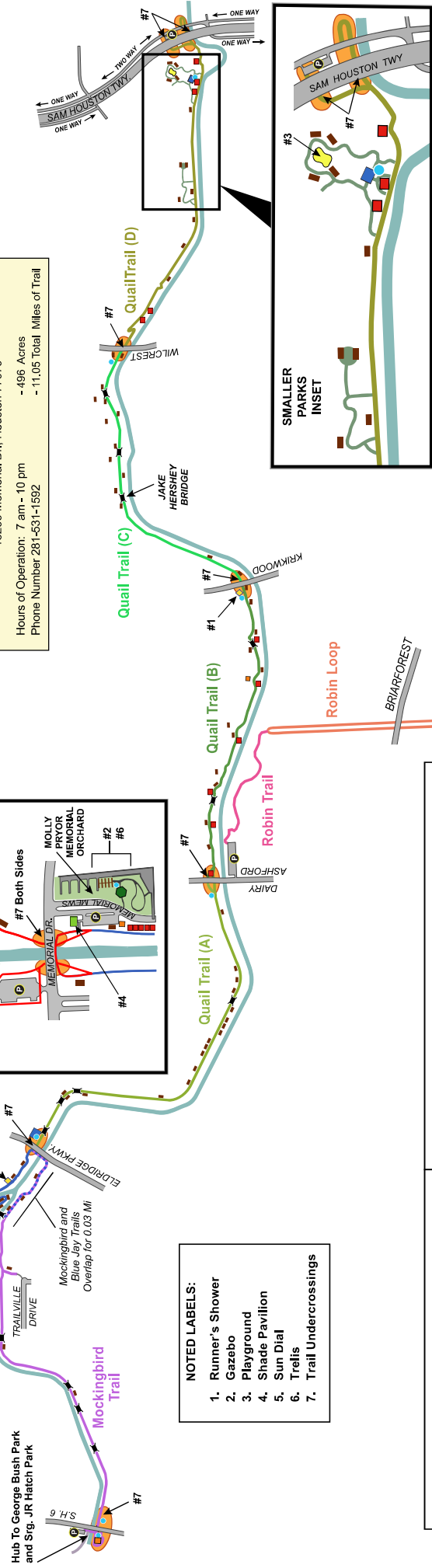
- A. Balance Beam
- B. Rock Wall
- C. Vertical Bars
- D. Push Up
- E. Rope Climb
- F. Snake Ladder
- G. Staff Ladder
- H. Stratch Bench
- I. Overhead Ladder
- J. Parallel Bars
- K. Chin Up
- L. Step Up
- M. Decline Bench
- N. Climbing Pole

15 Mi. to Downtown



TERRY HERSHEY PARK and HIKE & BIKE TRAIL

TERRY HERSHEY PARK and HIKE & BIKE TRAIL
 15200 Memorial Dr., Houston 77079
 - 496 Acres
 - 11.05 Total Miles of Trail
 Hours of Operation: 7 am - 10 pm
 Phone Number 281-531-1592



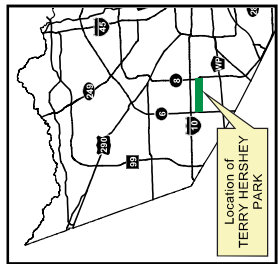
- NOTED LABELS:**
1. Runner's Shower
 2. Gazebo
 3. Playground
 4. Shade Pavilion
 5. Sun Dial
 6. Trellis
 7. Trail Undercrossings

PARK / TRAIL FEATURES

| | |
|--|----------------------|
| | Bench |
| | Bridge |
| | Table |
| | Drinking Fountain |
| | Runner's Shower |
| | Workout Station |
| | Restroom |
| | Playground |
| | Kid Fit Park |
| | Gazebo |
| | Shade Pavilion |
| | Sun Dial |
| | Trellis |
| | Bat House |
| | Waterfall Feature |
| | Parking |
| | Trail Undercrossings |

TRAILS LEGEND

| | | |
|--|---|----------------|
| | Cardinal Trail Loop (Lighted) | 0.90 Mi |
| | Blue Jay Trail Loop (Lighted) | 1.47 Mi |
| | Mockingbird Trail | 1.62 Mi |
| | S.H.6 to Eldridge Pkwy. | 1.50 Mi |
| | Quail Trail (Sections A, B, C, D) | 1.10 Mi |
| | A: Eldridge Pkwy. to Dairy Ashford | 1.09 Mi |
| | B: Dairy Ashford to Kirkwood | 1.31 Mi |
| | C: Kirkwood to Wilcrest | 0.45 Mi |
| | D: Wilcrest to Sam Houston Tollway | 1.61 Mi |
| | Robin Trail | 0.45 Mi |
| | Robin Loop | 1.61 Mi |



INSET MAP -
West Harris County
NOT TO SCALE

Location of
TERRY HERSHEY
PARK