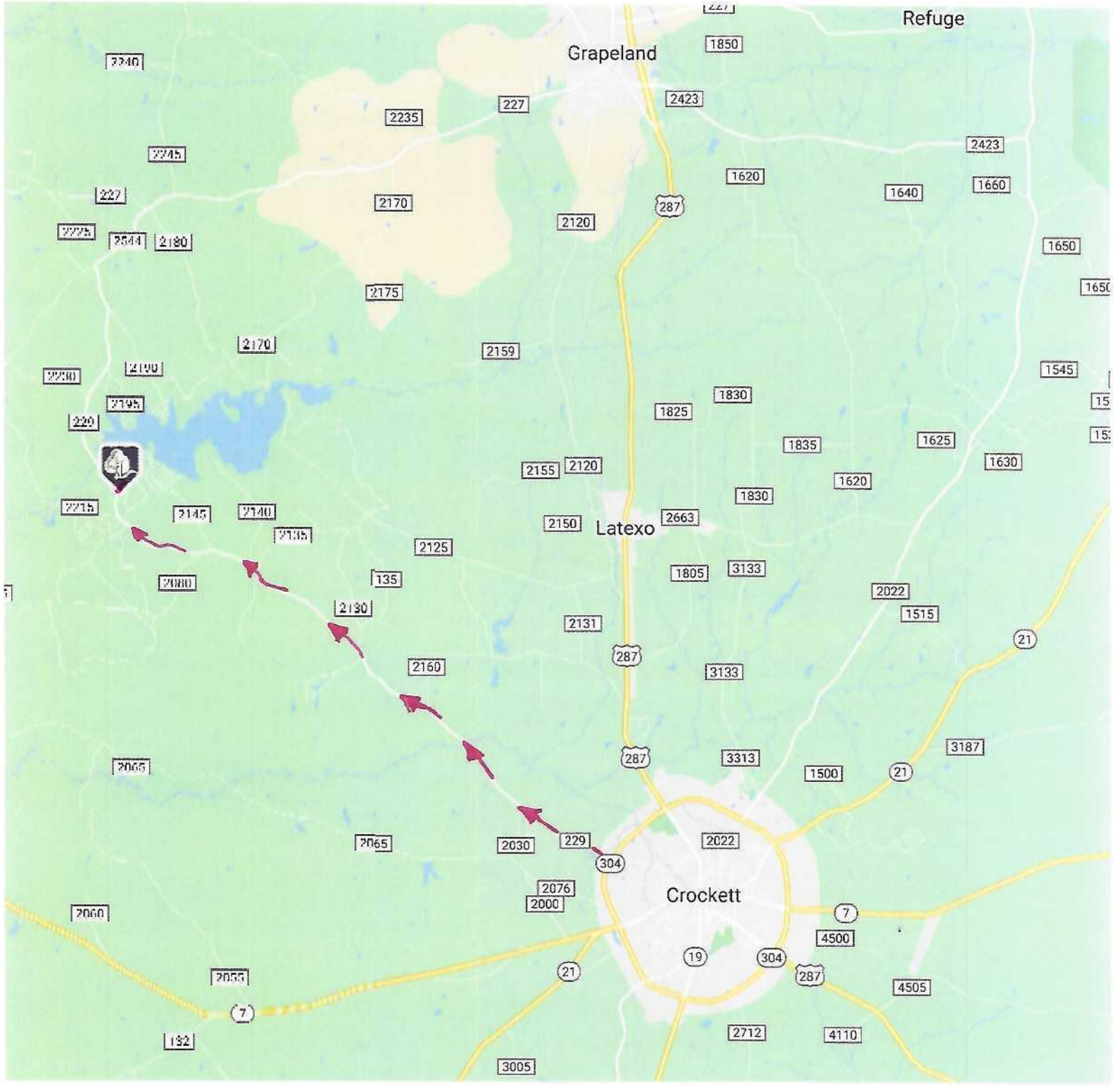



Click any parcel for parcel details.



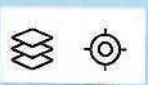
Parcel Disclaimer

Ruler

Legend




Nealy Branch



Click any parcel for parcel details.

County Lake





Click any parcel for parcel details.

Houston County Lake



Nealy Br

Bird Dog Cr

Dailey Rd

Dailey Rd

Cedar Bend Rd

229

Tejas Trail

Running Deer Rd

Cross Bow

Pine St

Tram Rd

Iron Wheel Dr

ach Branch

229

Thunderbird Rd

Crossed Arrow Rd

Beaver Run

Running Deer Rd

Pine St

nch

Lak

Pine Dr

Pine St

Running Deer Rd



229

Beaver Run

Cold Spgs

Little Bear Rd

2215

2215

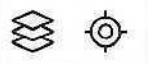
229

Parcel Disclaimer

Ruler

Legend





Click any parcel for parcel details.

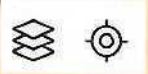


Parcel Disclaimer

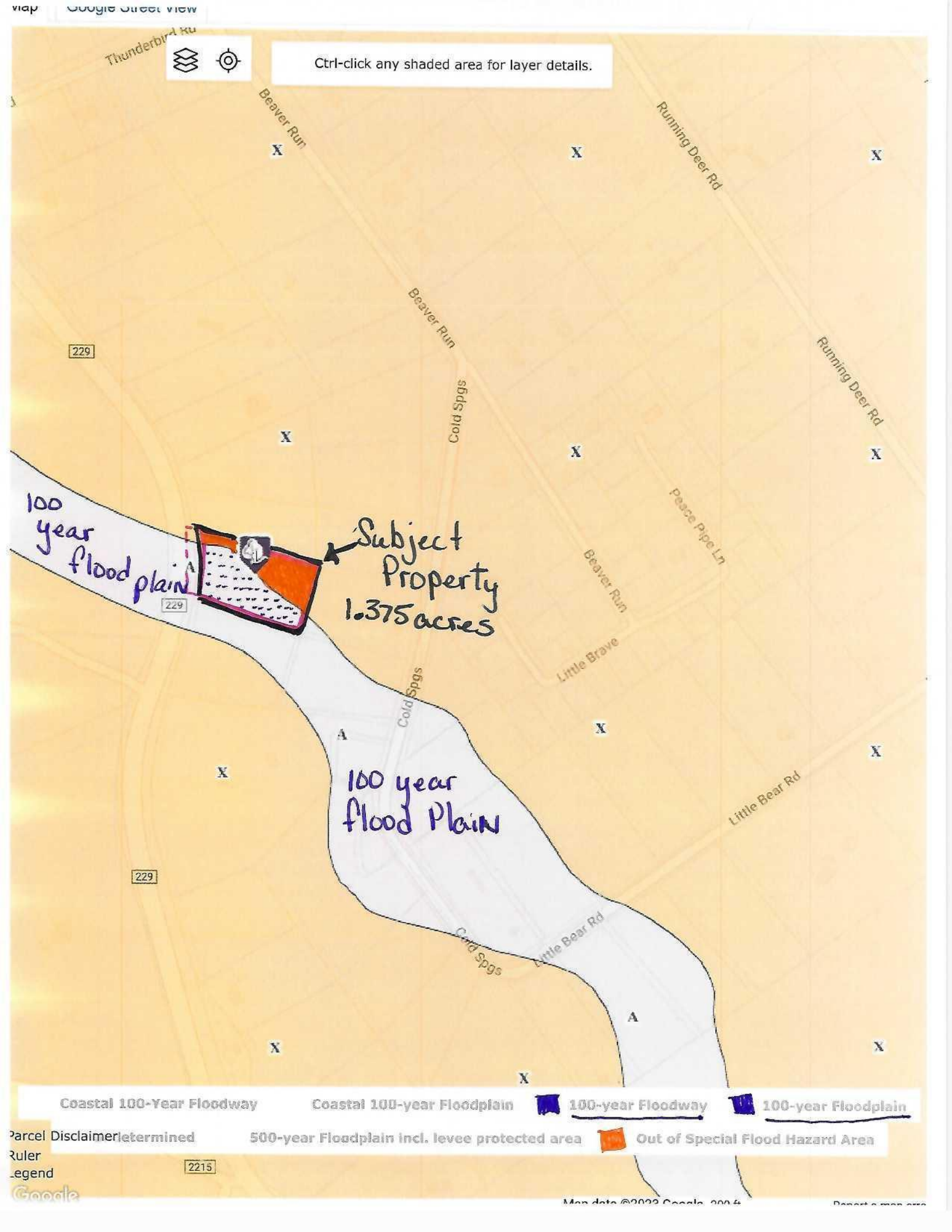
Ruler

Legend





Ctrl-click any shaded area for layer details.



100 year flood plain

Subject Property 1.375 acres

100 year flood plain

Coastal 100-Year Floodway Coastal 100-year Floodplain 100-year Floodway 100-year Floodplain

Parcel Disclaimer/etermined 500-year Floodplain incl. levee protected area Out of Special Flood Hazard Area

Ruler Legend 2215