

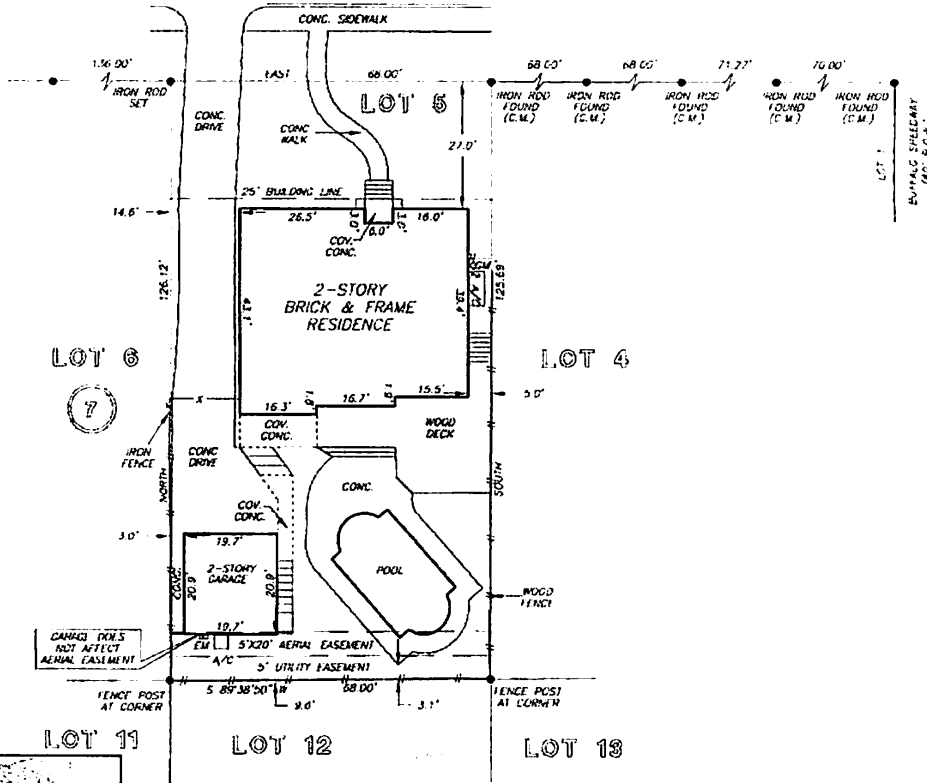
ADDRESS: 5001 BLUE BONNET BOULEVARD  
HOUSTON, TEXAS 77025  
BORROWER: JOHN B. WALLACE AND  
CONNIE S. WALLACE

SCALE: 1" = 30'

# LOT 5, BLOCK 7 SOUTHERN OAKS, SECTION 1

ACCORDING TO THE MAP OR PLAT THEREOF RECORDED  
IN VOLUME 28, PAGE 73 OF THE MAP RECORDS  
OF HARRIS COUNTY, TEXAS

## BLUE BONNET BOULEVARD (PLATTED AS BLUEBONNET STREET) (60' R.O.W.)




THIS PROPERTY LIES WITHIN THE  
100 YEAR FLOOD PLAIN AS PER FEMA  
FIRM NO. 48202C (NOV 01)  
MAP REVISION 06/18/07  
ZONE AE  
BASED ONLY ON VISUAL EXAMINATION OF MAPS,  
SACCHARAS OR FEMA MAPS PRESENT EXACT  
DETERMINATION WITHOUT DETAILED FIELD STUDY

A SURFACE INVESTIGATION  
WAS BEYOND THE SCOPE OF THIS SURVEY


I HEREBY CERTIFY THAT THIS SURVEY WAS MADE  
ON THE GROUND, THAT THIS PLAT CORRECTLY  
REPRESENTS THE FACTS FOUND AT THE  
TIME OF SURVEY AND THAT THERE ARE NO  
ENCUMBRANCES APPARENT ON THE GROUND,  
EXCEPT AS SHOWN HEREON. THIS SURVEY IS  
CERTIFIED FOR THIS TRANSACTION ONLY AND  
ABSTRACTING PROVIDED BY THE ABOVE  
REFERENCED TITLE COMMITMENT WAS RELIED  
UPON IN PREPARATION OF THIS SURVEY.

TERRANCE MISH  
PROFESSIONAL LAND SURVEYOR  
NO. 4981  
JOB NO. 10-02355  
APRIL 15, 2010



RECORD DRAWING FOR 2/8, PG. 73, H.C.M.P.

DRAWN BY: MV



ALAMO TITLE COMPANY  
LESLIE KAPPLER  
713-986-0788



**PRECISION**

ALAMO TITLE COMPANY  
713-986-0788