

INFORM  
USE OF THIS FORM BY REF



CONCERNING THE PRO  
A. DESCRIPTION OF  
(1) Type of Treat  
(2) Type of Treat  
(3) Type of Treat  
(4) Type of Treat

SELLER APPRO  
RIGHT TO SELL  
PROPERTY  
DESCRIBE  
A. 1

300 AC  
VOL. 620, PG. 554  
JESSE THOMPSON LEAGUE  
ABSTRACT 132  
BRAZORIA COUNTY

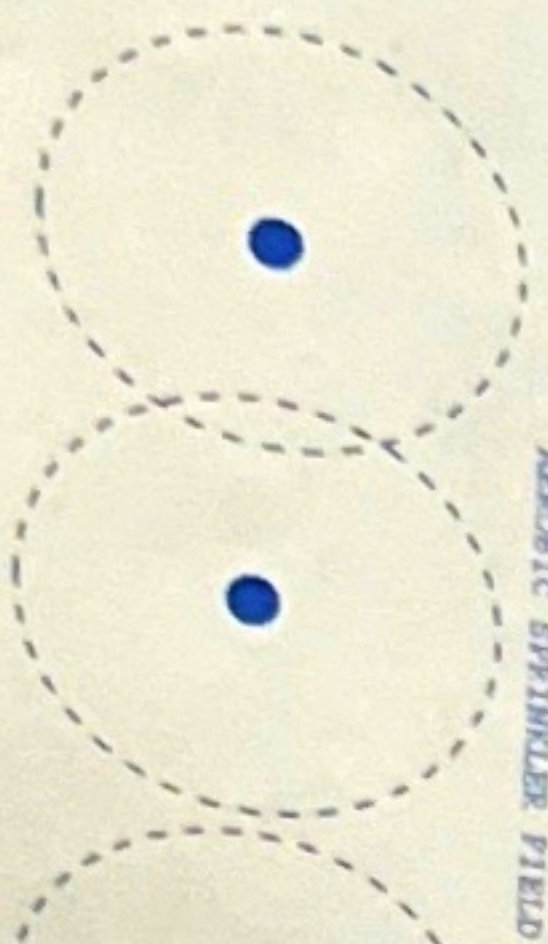
HELD FOR REF. BEARING 333.14°M  
(N43°17'24"E 333.73')

PARTIAL BARR WIRE FENCE 2-3' INSIDE LINE




N46°43'10"W 625.22'M TO P.O.L.  
(N46°44'38"W 655.13') HELD

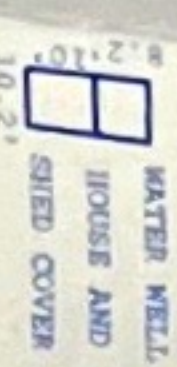
4.98 AC  
CCP 96-000250  
JESSE THOMPSON LEAGUE  
ABSTRACT 132  
D.R. BRAZORIA COUNTY



5.00 AC  
CCP # 98-013859  
OUT OF 363.375 AC.  
OUT OF 1011.404 AC  
VOL. 126, PG. 234  
JESSE THOMPSON LEAGUE  
ABSTRACT 132  
BRAZORIA COUNTY



GRAVEL DRIVE WIDTH VARIES



2.50 AC  
VOL. 1134, PG. 618  
JESSE THOMPSON LEAGUE  
ABSTRACT 132  
D.R. BRAZORIA COUNTY

(S46°37'02"E 655.13') HELD  
S46°39'38"E 625.22'M TO P.O.L. PARTIAL BARR WIRE FENCE ON OR ABOUT LINE

M HELD FOR REF BEARING ROW LINE  
S43°17'30"W 332.50'

(S43°17'24"W 332.28') HELD

CL. COUNTY ROAD (60' ROW)

3.00 AC  
VOL. 1646, PG. 397  
VOL. 93-998-559  
VOL. 92-998-561  
JESSE THOMPSON LEAGUE  
ABSTRACT 132  
D.R. BRAZORIA COUNTY

4.00 AC  
VOL. 1776, PG. 390  
JESSE THOMPSON LEAGUE  
ABSTRACT 132  
D.R. BRAZORIA COUNTY

DATE: SEPTEMBER 17, 2011  
SCALE: 1"=60'

STATE OF TEXAS  
COUNTY OF BRAZORIA  
COUNTY ROAD 571  
THIS IS TO CERTIFY THAT I HAVE THIS DAY MADE A CAREFUL AND ACCURATE SURVEY OF PROPERTY LOCATED AT A 5.00 ACRI TRACT OF LAND IN THE JESSE THOMPSON LEAGUE, ABSTRACT 132, BRAZORIA COUNTY, TEXAS, SAID 5.00 ACRI TRACT BEING A PART OF A 363.375 ACRI TRACT OF LAND IN THE JESSE THOMPSON LEAGUE, ABSTRACT 132, BRAZORIA COUNTY, TEXAS, SAID 363.375 ACRI TRACT BEING A PART OF A 1,011.404 ACRI TRACT OF LAND, BEING OF RECORD IN VOLUME 126, PAGE 234, BRAZORIA COUNTY, TEXAS, SAID 1,011.404 ACRI TRACT BEING TRACT 530 ACRI TRACT IN DEED TO ROSNIE L. JOHNSON AND THE TANA L. JOHNSON, RECORDED UNDER COUNTY CLERK'S FILE NO. 98-013859, OFFICE OF THE COUNTY CLERK, BRAZORIA COUNTY, TEXAS. MORE OR LESS BEING MORE PARTICULARLY DESCRIBED BY METES AND BOUNDS ON EXHIBIT "A" ATTACHED HERETO AND MADE PART HEREOF.



S. S. AGUIRRE  
REGISTERED PROFESSIONAL LAND SURVEYOR  
TX NO. 2852  
LAKE JACOBSON, TEXAS  
795-415-2412

Subject to  
Easement to Brazoria County  
In Vol. 1718, Pg. 372, Vol. 509, Pg. 552  
And Vol. 1256, Pg. 1256  
Easement to Community Public Service Co  
In Vol. 1483, Pg. 472, DR010C 7s  
There are no other apparent or visible  
Pipeline easements affecting the limits  
of this property.  
THE FLOOD ZONE DESIGNATION  
OF THIS PROPERTY IS "X"  
ACCORDING TO THE F.L.R.M. OF  
COMMUNITY 4803C (03/95)H  
THE BUYERS OF THIS PROPERTY  
AS OF THIS SURVEY IS/ARE  
JAMES ALEXANDER AND WIFE  
LINDA ALEXANDER  
(XXXV) INDICATES MAP RECORD  
CALLS AND DISTANCES  
M INDICATES FIELD MEASURED  
CALLS AND DISTANCES

*San Diego*  
*D. R. Brazoria*



**INFORM**  
USE OF THIS FORM BY REP

**CONCERNING THE PRO**  
**A. DESCRIPTION OF**

- (1) Type of Treat
- (2) Type of T
- (3) Appro
- (4)

**1. PARTIES: Thi**  
Seller: Jame  
Linda  
Address: \_\_\_\_\_  
City, Sta: \_\_\_\_\_  
Phone: (F) \_\_\_\_\_  
Email/Fa: \_\_\_\_\_

**2. PROPERT**  
A. I  
Seller appr  
right to sell  
describe

300 AC  
VOL. 620, PG. 554  
JESSE THOMPSON LEAGUE  
ABSTRACT 132  
BRAZORIA COUNTY  
HELD FOR REF. BEARING 333.14'M  
(N43°17'24"E 333.73')


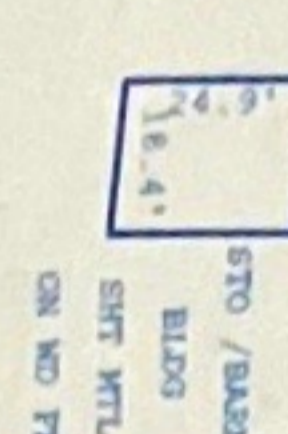


N46°43'10"W 625.22'M TO P.O.L.  
(N46°44'38"W 655.13') HELD

(S46°37'02"E 655.13') HELD  
S46°39'38"E 625.22'M TO P.O.L.

2.50 AC  
VOL. 1134, PG. 618  
JESSE THOMPSON LEAGUE  
ABSTRACT 132  
D. R. BRAZORIA COUNTY

4.98 AC  
CCF 96-000250  
JESSE THOMPSON LEAGUE  
ABSTRACT 132  
D. R. BRAZORIA COUNTY

*John Deere*  
*D. R. Brazoria*



S43°17'30"W 332.50' M HELD FOR REF BEARING ROW LINE  
CL COUNTY ROAD (60' ROW)

3.00 AC  
VOL. 1646, PG. 397  
VOL. 93-998-559  
VOL. 92-998-561  
JESSE THOMPSON LEAGUE  
ABSTRACT 132  
D. R. BRAZORIA COUNTY

4.00 AC  
VOL. 1776, PG. 390  
JESSE THOMPSON LEAGUE  
ABSTRACT 132  
D. R. BRAZORIA COUNTY

THIS IS TO CERTIFY THAT I HAVE THIS DAY MADE A CAREFUL AND ACCURATE SURVEY OF PROPERTY LOCATED AT A 600 ACRE TRACT OF LAND IN THE JESSE THOMPSON LEAGUE, ABSTRACT 132, BRAZORIA COUNTY, TEXAS, SAID 600 ACRE TRACT BEING A PART OF A 863.75 ACRE TRACT OUT OF A L. 911.464 ACRE COUNTY, TEXAS, SAID 863.75 ACRE TRACT BEING THAT SAID 246 BRAZORIA IN DEED TO ROSNELL L. JOHNSON AND WIFE TANIA L. JOHNSON, RECORDED UNDER COUNTY CLERK'S FILE NO. 98-41889, OFFICE OF THE COUNTY CLERK, BRAZORIA COUNTY, TEXAS. MORE OR LESS BEING MORE PARTICULARLY DESCRIBED BY METES AND BOUNDS ON EXHIBIT "A" ATTACHED HERETO AND MADE PART HEREOF.

THE PLAT HEREON IS A TRUE, CORRECT AND ACCURATE REPRESENTATION OF THE PROPERTY AS DETERMINED BY SURVEY, THE LINES, AND DIMENSIONS OF SAID PROPERTY BEING AS INDICATED IN THE PLAT, THE STRACK, FROM PROPERTY LINES THE DISTANCES INDICATED.

THERE ARE NO ENCROACHMENTS, CONFLICTS OR PROTRUSIONS.

DATE: SEPTEMBER 17, 2011  
SCALE: 1"=40'

S. S. AGUIRRE  
REGISTERED PROFESSIONAL LAND SURVEYOR  
TX. NO. 2552  
LAKELAND, TEXAS  
99-4152412



Subject to  
Easement to Brazoria County  
In Vol. 1778, Pg. 372, Vol. 569, Pg. 552  
And Vol. 1286, Pg. \_\_\_\_\_  
Easement to Community Public Service Co  
In Vol. 1645, Pg. 472, DROHC TX.

There are no other apparent or visible  
Physical encumbrances affecting the limits  
of this property.

THE FLOOD ZONE DESIGNATION  
OF THIS PROPERTY IS "X"  
ACCORDING TO THE F.L.R.M. OF  
COMMUNITY 48030C (03/93)

THE BUYERS OF THIS PROPERTY  
AS OF THIS SURVEY IS/ARE  
JAMES ALEXANDER AND WIFE  
LINDA ALEXANDER

(XXX) INDICATES MAP RECORD  
CALLS AND DISTANCES  
M INDICATES FIELD MEASURED  
CALLS AND DISTANCES