


Map

Google Street View

Forest Ranch Rd



Click any parcel for parcel details.

Virginia Ln

X

Virginia Ln



Alaska Ln

Alaska Ln

Alaska Ln

Timber River

X

X

X

X

X

A

A

A

A

Coastal 100-Year Floodway

Coastal 100-year Floodplain

A- 100-year Floodway

A- 100-year Flood

Parcel Disclaimer

500-year Floodplain incl. levee protected area

X- Out of Special Flood Hazard Area

Ruler

Legend



Map data ©2024 1000 ft

Report a map error

FEMA Flood Map Service Center: Search By Address

Navigation

Search

[MSC Home \(/portal/\)](#)

[MSC Search by Address \(/portal/search\)](#)

[MSC Search All Products \(/portal/advanceSearch\)](#)

▼ [MSC Products and Tools \(/portal/resources/productsandtools\)](#)

[Hazus \(/portal/resources/hazus\)](#)

[LOMC Batch Files \(/portal/resources/lomc\)](#)

[Product Availability \(/portal/productAvailability\)](#)

[MSC Frequently Asked Questions \(FAQs\) \(/portal/resources/faq\)](#)

[MSC Email Subscriptions \(/portal/subscriptionHome\)](#)

[Contact MSC Help \(/portal/resources/contact\)](#)

Enter an address, place, or coordinates: ?

-95.672407 31.019614

Search

Whether you are in a high risk zone or not, you may need [flood insurance \(https://www.fema.gov/national-flood-insurance-program\)](https://www.fema.gov/national-flood-insurance-program) because most homeowners insurance doesn't cover flood damage. If you live in an area with low or moderate flood risk, you are 5 times more likely to experience flood than a fire in your home over the next 30 years. For many, a National Flood Insurance Program's flood insurance policy could cost less than \$400 per year. Call your insurance agent today and protect what you've built.

Learn more about [steps you can take \(https://www.fema.gov/what-mitigation\)](https://www.fema.gov/what-mitigation) to reduce flood risk damage.

Search Results—Products for MADISON CO

Show ALL Products » (<https://msc.fema.gov/portal/availabilitySearch?addcommunity=481180&communityName=MAD>)

The flood map for the selected area is number **4811800150A**, effective on **9/27/1991**


MAP IMAGE



(<https://msc.fema.gov/portal/viewProduct?productID=4811800150A>)

You can choose a new flood map or move the location pin by selecting a different location on the locator map below or by entering a new location in the search field above. It may take a minute or more during peak hours to generate a dynamic FIRMette.








PIN  Approximate location based on user input and does not represent an authoritative property location




MAP PANELS

-  Selected FloodMap Boundary
-  Digital Data Available
-  No Digital Data Available
-  Unmapped





OTHER AREAS

-  **NO SCREEN** Area of Minimal Flood Hazard Zone X
-  Effective LOMRs
-  Area of Undetermined Flood Hazard Zone D
-  Otherwise Protected Area
-  Coastal Barrier Resource System Area










SPECIAL FLOOD HAZARD AREAS

-  Without Base Flood Elevation (BFE)
Zone A, V, A99
-  With BFE or Depth
-  Regulatory Floodway Zone AE, AO, AH, VE, AR

OTHER AREAS OF FLOOD HAZARD

-  0.2% Annual Chance Flood Hazard, Areas of 1% annual chance flood with average depth less than one foot or with drainage areas of less than one square mile Zone X
-  Future Conditions 1% Annual Chance Flood Hazard Zone X
-  Area with Reduced Flood Risk due to Levee. See Notes. Zone X
-  Area with Flood Risk due to Levee Zone D

OTHER FEATURES

-  **20.2** Cross Sections with 1% Annual Chance Water Surface Elevation
-  **17.5** Water Surface Elevation
-  Coastal Transect
-  Base Flood Elevation Line (BFE)
-  Limit of Study
-  Jurisdiction Boundary
-  Coastal Transect Baseline
-  Profile Baseline
-  Hydrographic Feature

GENERAL STRUCTURES


-  Channel, Culvert, or Storm Sewer
-  Levee, Dike, or Floodwall

 Share This Page.

[Home \(//www.fema.gov/\)](http://www.fema.gov/) [Download Plug-ins \(//www.fema.gov/download-plug-ins\)](http://www.fema.gov/download-plug-ins) [About Us \(//www.fema.gov/about-agency\)](http://www.fema.gov/about-agency) [Privacy Policy \(//www.fema.gov/privacy-policy\)](http://www.fema.gov/privacy-policy) [FOIA \(//www.fema.gov/foia\)](http://www.fema.gov/foia) [Office of the Inspector General \(//www.oig.dhs.gov/\)](http://www.oig.dhs.gov/) [Strategic Plan \(//www.fema.gov/fema-strategic-plan\)](http://www.fema.gov/fema-strategic-plan) [Whitehouse.gov \(//www.whitehouse.gov\)](http://www.whitehouse.gov/) [DHS.gov \(//www.dhs.gov\)](http://www.dhs.gov) [Ready.gov \(//www.ready.gov\)](http://www.ready.gov) [USA.gov \(//www.usa.gov\)](http://www.usa.gov) [DisasterAssistance.gov \(//www.disasterassistance.gov\)](http://www.disasterassistance.gov)



[\(https://www.oig.dhs.gov/hotline\)](https://www.oig.dhs.gov/hotline)

 Official website of the Department of Homeland Security