

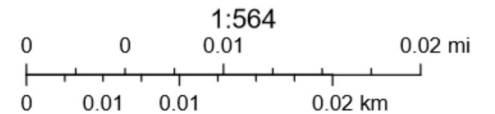


Matagorda CAD Web Map



1/21/2024, 2:43:58 PM

-  Streets
-  Parcels



Source: Esri, Maxar, Earthstar Geographics, and the GIS User Community, Esri Community Maps Contributors, Texas Parks & Wildlife, ©

Matagorda County Appraisal District, Harris Govern -- www.harrisgovern.com

This product is for informational purposes only and may not have been prepared for or be suitable for legal, engineering, or surveying purposes. It does not represent an on-the-ground survey and represents only the approximate relative location of property boundaries.