

GF NO: CTH-WD-CTT15651625DP CHICAGO TITLE
 ADDRESS: 23 REGENT OAK COURT
 SPRING, TEXAS 77381
 BORROWER: JOHN R. HARPER AND
 REBEKAH L. HARPER

LOT 6, BLOCK 1 AMENDING PLAT OF THE WOODLANDS VILLAGE OF COCHRANS CROSSING, SECTION 46

ACCORDING TO THE MAP OR PLAT THEREOF RECORDED
 IN CABINET J, SHEET 96 OF THE MAP RECORDS
 OF MONTGOMERY COUNTY, TEXAS



THIS PROPERTY DOES NOT LIE WITHIN THE
 100 YEAR FLOOD PLAIN AS PER FIRM
 PANEL NO. 48339C 0510 G
 MAP REVISION: 08-18-2014
 ZONE X
 BASED ONLY ON VISUAL EXAMINATION OF MAPS.
 INACCURACIES OF FEMA MAPS PREVENT EXACT
 DETERMINATION WITHOUT DETAILED FIELD STUDY





A SUBSURFACE INVESTIGATION
 WAS BEYOND THE SCOPE OF THIS SURVEY

D.C.L.=DIRECTIONAL CONTROL LINE
 RECORD BEARING: CABINET J, SHEET 96 H.C.M.R.

DRAWN BY: JZ/VT

I HEREBY CERTIFY THAT THIS SURVEY WAS MADE
 ON THE GROUND, THAT THIS PLAT CORRECTLY
 REPRESENTS THE FACTS FOUND AT THE
 TIME OF SURVEY AND THAT THERE ARE NO
 ENCROACHMENTS APPARENT ON THE GROUND,
 EXCEPT AS SHOWN HEREON. THIS SURVEY IS
 CERTIFIED FOR THIS TRANSACTION ONLY AND
 ABSTRACTING PROVIDED IN THE ABOVE
 REFERENCED TITLE COMMITMENT WAS RELIED
 UPON IN PREPARATION OF THIS SURVEY.

GEORGE GALE
 PROFESSIONAL LAND SURVEYOR
 NO. 4678
 JOB NO. 07-08042
 MAY 06, 2015



PRECISION
 surveyors

1-800-LANDSURVEY
 www.precisionurveyors.com
 281-496-1586 FAX 281-496-1867 210-829-4941 FAX 210-829-1555
 950 THREADNEEDLE STREET SUITE 150 HOUSTON, TEXAS 77079 1777 NE LOOP 410 SUITE 600 SAN ANTONIO, TEXAS 78217
 FIRM NO. 10063700