
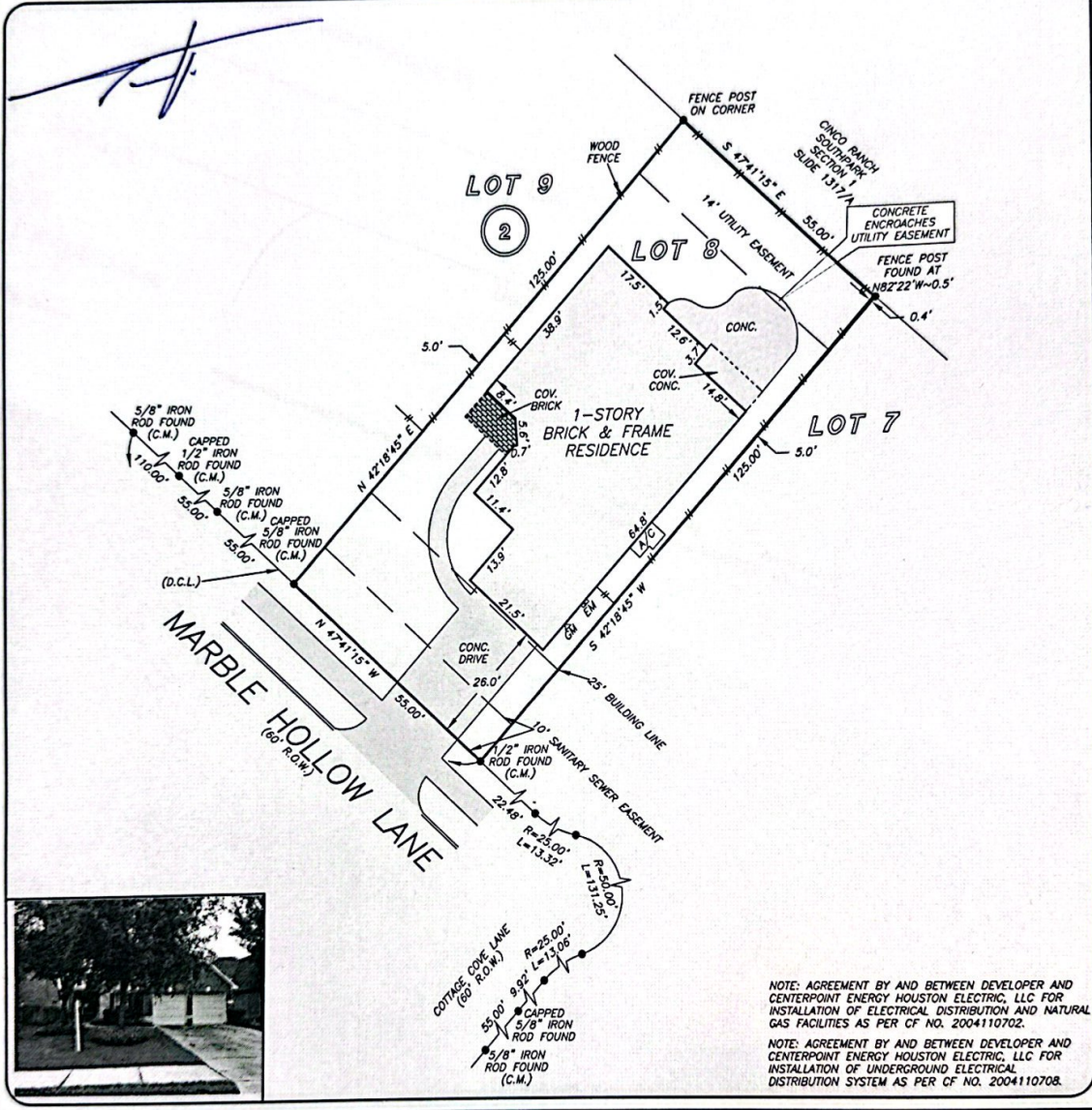


GF NO. CTH-KT-CTT18697898SO CHICAGO TITLE
 ADDRESS: 6314 MARBLE HOLLOW LANE
 KATY, TEXAS 77450
 BORROWER: ARTURO TOVAR VILLALOBOS

LOT 8, BLOCK 2 GRAND LAKES PHASE 3, SECTION 9

AN ADDITION IN FORT BEND COUNTY, TEXAS
 ACCORDING TO THE MAP OR PLAT THEREOF RECORDED
 IN PLAT NO. 20040080 OF THE PLAT RECORDS
 OF FORT BEND COUNTY, TEXAS

SCALE: 1" = 30'




NOTE: AGREEMENT BY AND BETWEEN DEVELOPER AND CENTERPOINT ENERGY HOUSTON ELECTRIC, LLC FOR INSTALLATION OF ELECTRICAL DISTRIBUTION AND NATURAL GAS FACILITIES AS PER CF NO. 2004110702.
 NOTE: AGREEMENT BY AND BETWEEN DEVELOPER AND CENTERPOINT ENERGY HOUSTON ELECTRIC, LLC FOR INSTALLATION OF UNDERGROUND ELECTRICAL DISTRIBUTION SYSTEM AS PER CF NO. 2004110708.

THIS PROPERTY DOES NOT LIE WITHIN THE 100 YEAR FLOOD PLAIN AS PER FIRM PANEL NO. 48157C 0130 L MAP REVISION: 04/02/2014 ZONE X BASED ONLY ON VISUAL EXAMINATION OF MAPS. INACCURACIES OF FEMA MAPS PREVENT EXACT DETERMINATION WITHOUT DETAILED FIELD STUDY

A SUBSURFACE INVESTIGATION WAS BEYOND THE SCOPE OF THIS SURVEY
 D.C.L. = DIRECTIONAL CONTROL LINE
 RECORD BEARING: PLAT NO. 20040080, F.B.C.P.R.

I HEREBY CERTIFY THAT THIS SURVEY WAS MADE ON THE GROUND, THAT THIS PLAT CORRECTLY REPRESENTS THE FACTS FOUND AT THE TIME OF SURVEY AND THAT THERE ARE NO ENCROACHMENTS APPARENT ON THE GROUND, EXCEPT AS SHOWN HEREON. THIS SURVEY IS CERTIFIED FOR THIS TRANSACTION ONLY AND ABSTRACTING PROVIDED IN THE ABOVE REFERENCED TITLE COMMITMENT WAS RELIED UPON IN PREPARATION OF THIS SURVEY.

JAMES P. WALKOWIAK
 PROFESSIONAL LAND SURVEYOR
 NO. 5971
 JOB NO. 18-09176
 SEPTEMBER 11, 2018



DRAWN BY: JM



Chicago Title Insurance Company
 STACEY G. OLIVA
 281-398-3036



PRECISION
 surveyors

1-800-LANDSURVEY
 www.precisionssurveyors.com
 281-496-1586 FAX 281-496-1867 210-829-4941 FAX 210-829-1555
 950 THREADNEEDLE STREET SUITE 150 HOUSTON, TEXAS 77079 1777 NE LOOP 410 SUITE 600 SAN ANTONIO, TEXAS 78217
 FIRM NO. 10063700