
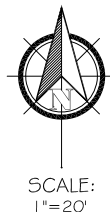


ADDRESS : 0 NEXUS ROAD
 HOUSTON, TX 77053
 CLIENT : ZARAN ENGINEER
 TITLE CO : N/A
 GF NO : N/A
 LENDER : N/A

A TOPOGRAPHIC SURVEY OF
 LOT 5, BLOCK 2
 CLARKE SPRINGS, SECTION 3,
 PARTIAL REPLAT NO. 1
 ACCORDING TO THE MAP THEREOF
 RECORDED UNDER PLAT NO. 20040093
 OF THE FORT BEND COUNTY MAP RECORDS, TEXAS

CLARKE SPRINGS, SECTION 2
 SLIDE 2505 A#B
 F.B.C.M.R.




PIOTR A. DEBSKI
 1030 DOMINION DR.
 KATY TX, 77450

I HEREBY CERTIFY THAT THIS SURVEY WAS MADE ON THE GROUND UNDER MY SUPERVISION AND THAT IT CORRECTLY REPRESENTS THE FACTS FOUND AT THE TIME OF THE SURVEY. THERE WERE NO ENCROACHMENTS APPARENT ON THE GROUND EXCEPT AS SHOWN HEREON.

FLOOD INFORMATION

* THIS TRACT LIES WITHIN THE 100 YEAR FLOOD PLAIN, AND IS IN ZONE "AE", AS SHOWN ON F.E.M.A. FLOOD INSURANCE RATE PANEL NO: 48157C0305M, DATED: 01-29-2021



PIOTR A. DEBSKI
 R.P.L.S. NO. 5902

NOTES

JOB NO: 22-07-05
 DATE: JULY 03, 2022

- 1) ALL THE BEARINGS ARE AS PER RECORDED PLAT
- 2) THIS SURVEY WAS PREPARED WITHOUT THE BENEFIT OF A TITLE COMMITMENT. THERE MAYBE EASEMENTS, RESTRICTION LINES, NOT SHOWN HEREON, AND AFFECTING THE SUBJECT TRACT.
- 3) ALL THE ELEVATIONS SHOWN HEREON ARE IN NAVD 1988 DATUM, 2001 ADJ. AND ARE BASED ON HARRIS COUNTY FCD RMO10220, ELEVATION=62.75'
- 4) ALL THE CURB ELEVATIONS ARE GIVEN ON BOTTOM OF CURB 0.5' HIGH.

DIR 832-878-6760
 piod@sbcglobal.net