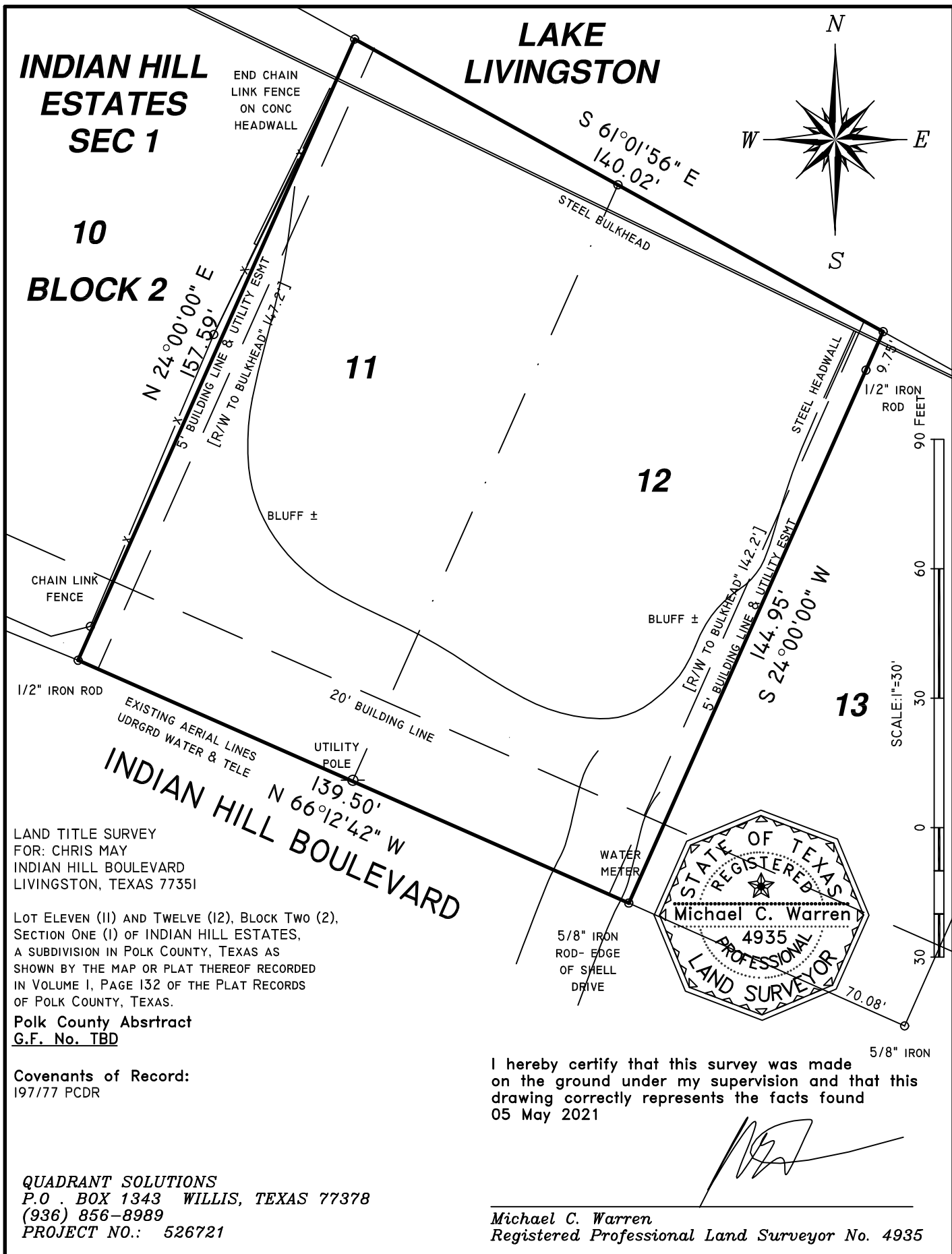



**INDIAN HILL  
ESTATES  
SEC 1**

**10  
BLOCK 2**

**LAKE  
LIVINGSTON**



INDIAN HILL BOULEVARD  
 EXISTING AERIAL LINES  
 UDRGRD WATER & TELE  
 UTILITY POLE  
 N 66°12'42" W 139.50'


LAND TITLE SURVEY  
 FOR: CHRIS MAY  
 INDIAN HILL BOULEVARD  
 LIVINGSTON, TEXAS 77351

LOT ELEVEN (11) AND TWELVE (12), BLOCK TWO (2),  
 SECTION ONE (1) OF INDIAN HILL ESTATES,  
 A SUBDIVISION IN POLK COUNTY, TEXAS AS  
 SHOWN BY THE MAP OR PLAT THEREOF RECORDED  
 IN VOLUME I, PAGE 132 OF THE PLAT RECORDS  
 OF POLK COUNTY, TEXAS.

Polk County Absrtract  
 G.F. No. TBD

Covenants of Record:  
 19777 PCDR

QUADRANT SOLUTIONS  
 P.O. BOX 1343 WILLIS, TEXAS 77378  
 (936) 856-8989  
 PROJECT NO.: 526721



I hereby certify that this survey was made  
 on the ground under my supervision and that this  
 drawing correctly represents the facts found  
 05 May 2021

Michael C. Warren  
 Registered Professional Land Surveyor No. 4935