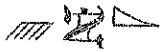
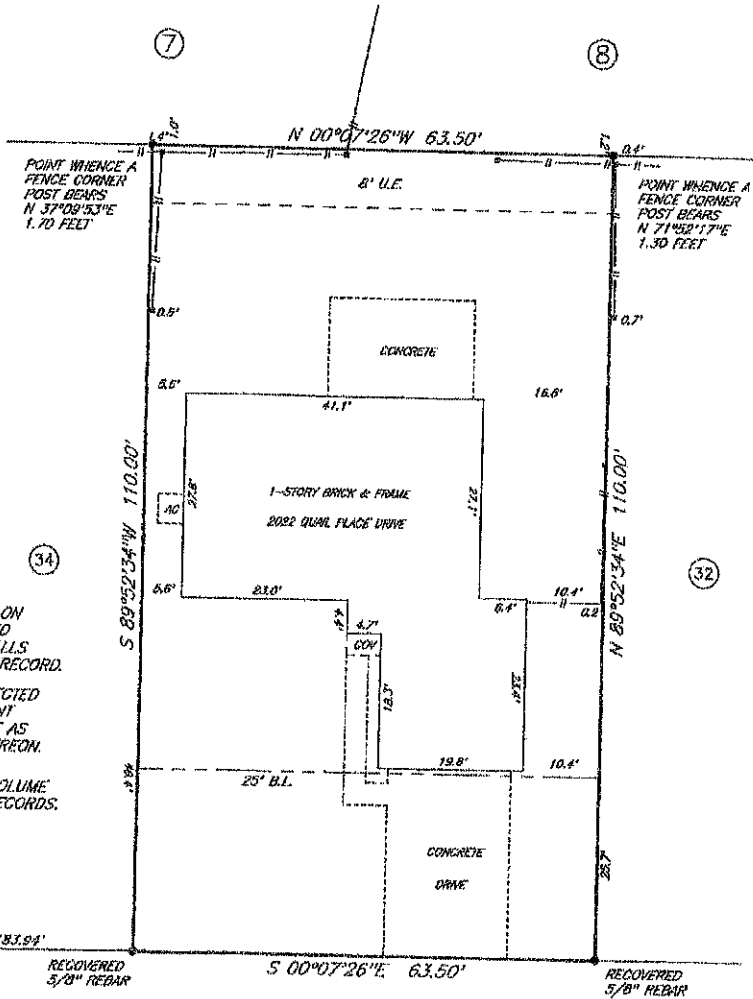


H & M SURVEYING & ASSOCIATES, INC.

PHONE: (713) 524-1500
 FAX: (713) 524-8860

P.O. BOX 920069
 HOUSTON, TEXAS 77092-0069



NOTE: BEARINGS BASED ON RECOVERED UNRECORDED MONUMENTATION PER CALLS REFLECTED BY PLAT OF RECORD.

NOTE: EASEMENTS REFLECTED BY THE TITLE COMMITMENT REFERENCED BELOW ARE AS SHOWN OR DEPICTED HEREON.

H.L. & P. AGREEMENT, VOLUME 969, PAGE 113, DEED RECORDS.

QUAIL PLACE DRIVE (80' R.O.W.)

I certify that the above plat is a true representation of a survey made on the ground under my supervision of Lot 33 Block 7 in QUAIL GREEN WEST, SEC. 1 recorded in Vol. 32 Page 56 of the PLAT Records of FT. BEND County, Texas and out of the _____ Survey, Abstract No. _____


Purchaser DD ACQUISITIONS LLC

GF# 7250-081047 Date 2-3-09 FR# _____

Bearing Reference _____ Scale 1"=20' Job No. _____

This Property is located in flood insurance rate map zone X as per map 48157C 260 J, dated 1997

Note: This survey is provided to, and for the benefit of, TX AMERICAN. Any re-distribution, copying, or use for any other purpose or transaction is not authorized, and is a violation of federal copyright law. The certification placed hereon is void under any such unauthorized circumstances.



Paul W. Hurley