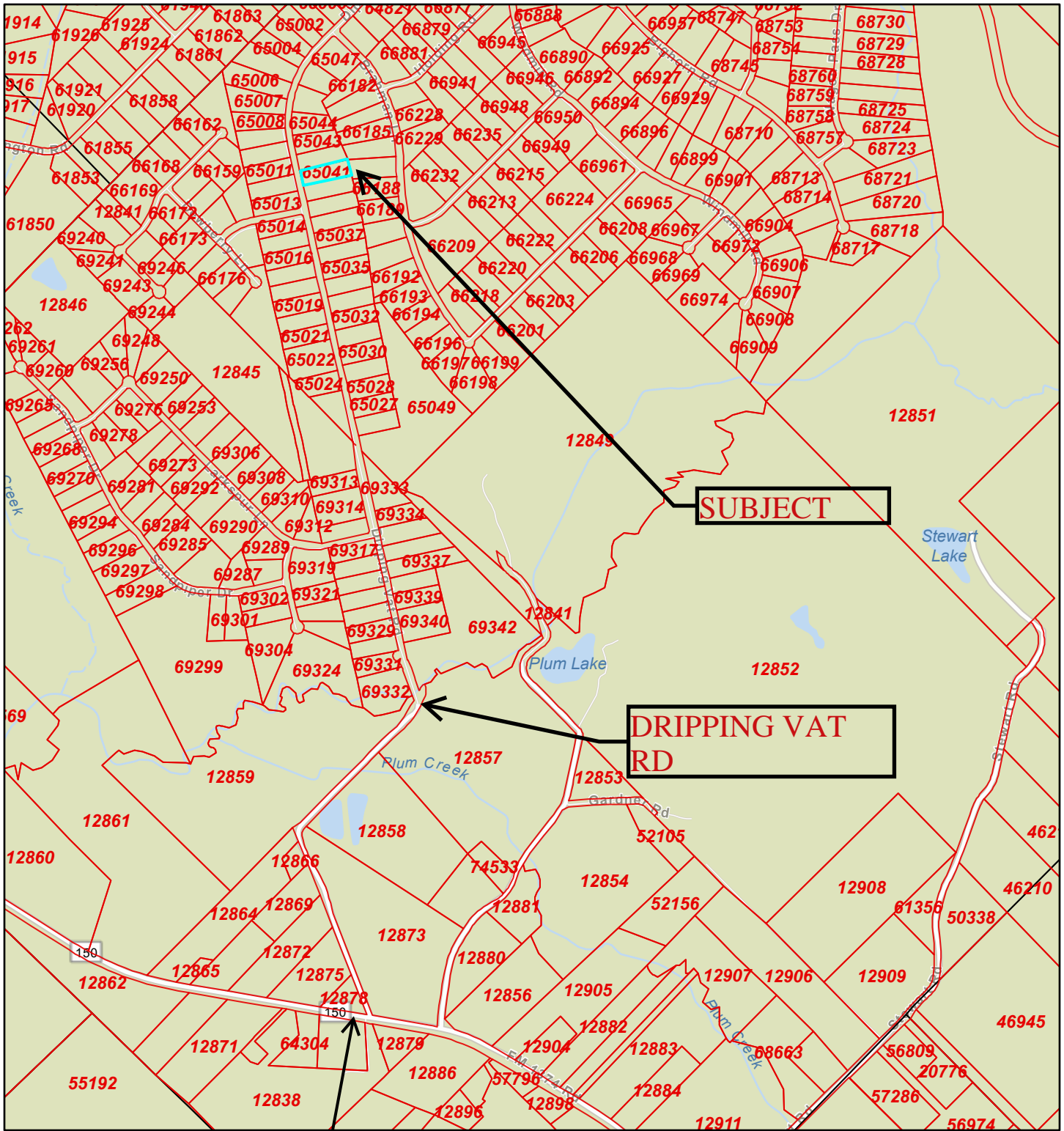




24-033 GRIMES-TGR S6 B30 L16

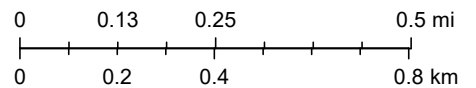


4/25/2024, 4:27:15 PM

-  Parcels
-  Abstracts

FM 1374

1:18,056



Esri Community Maps Contributors, Baylor University, DETCOG, Montgomery County, TX GIS Office, Texas Parks & Wildlife, CONANP, Esri, TomTom, Garmin, SafeGraph, GeoTechnologies, Inc, METI/NASA, USGS, EPA, NPS, US Census Bureau, USDA, USFWS

Walker County Appraisal District, BIS Consulting - www.bisconsulting.com

Disclaimer: This product is for informational purposes only and has not been prepared for or be suitable for legal, engineering, or surveying purposes. It does not represent an on-the-ground survey