
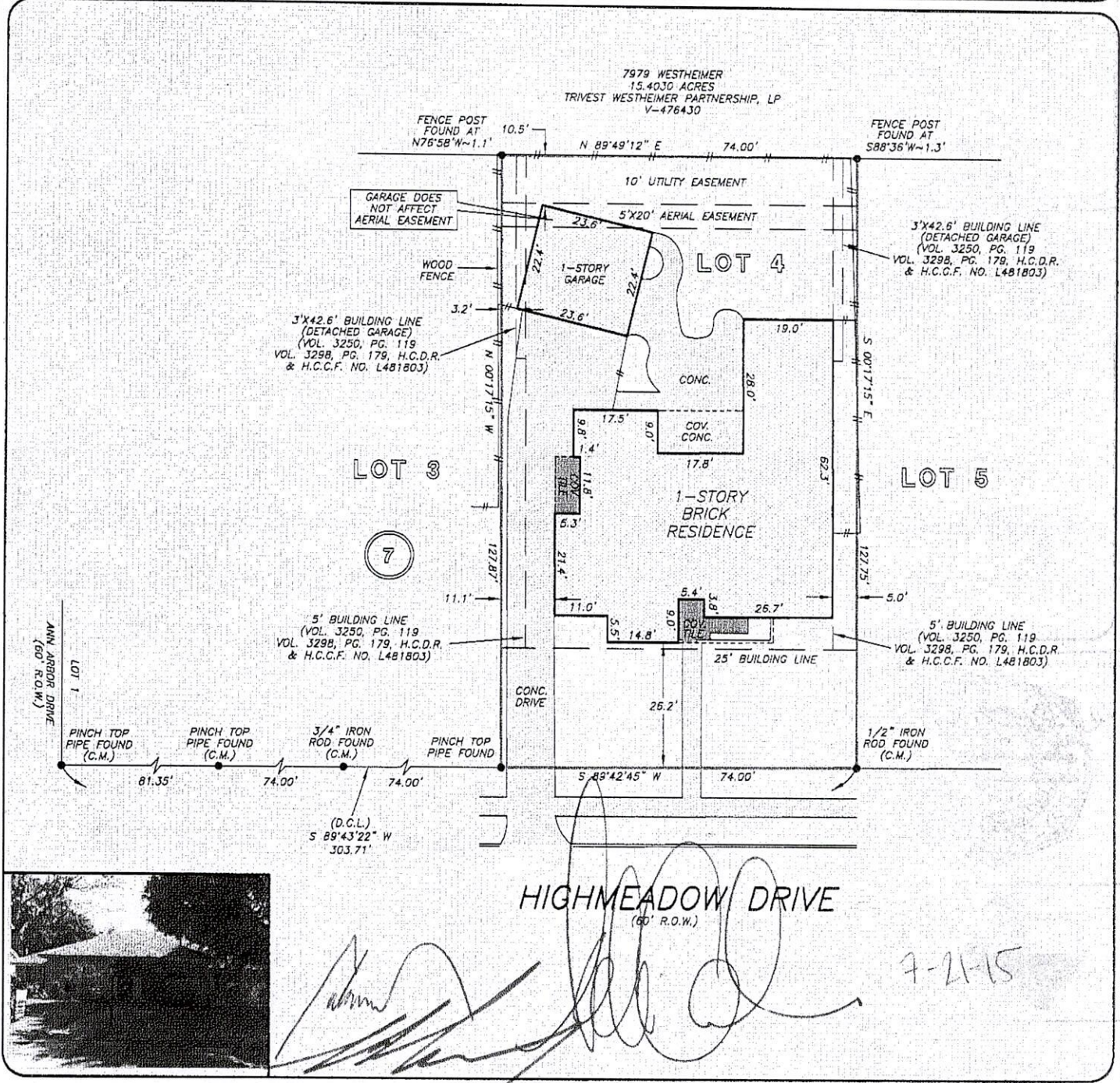


GF NO. 1520197520 STEWART TITLE
 ADDRESS: 8006 HIGHMEADOW DRIVE
 HOUSTON, TEXAS 77063
 BORROWER: CHRISTOPHER CALDERWOOD AND
 KELLI CALDERWOOD

LOT 4, BLOCK 7 BRIARMEADOW, SECTION 1

A SUBDIVISION IN HARRIS COUNTY, TEXAS
 ACCORDING TO THE MAP OR PLAT THEREOF RECORDED
 IN VOLUME 54, PAGE 4 OF THE MAP RECORDS
 OF HARRIS COUNTY, TEXAS

SCALE: 1" = 30'




THIS PROPERTY DOES NOT LIE WITHIN THE
 100 YEAR FLOOD PLAIN AS PER FIRM
 PANEL NO. 48201C 0835 L
 MAP REVISION: 06/18/07
 ZONE X
 BASED ONLY ON VISUAL EXAMINATION OF MAPS.
 INACCURACIES OF FEMA MAPS PREVENT EXACT
 DETERMINATION WITHOUT DETAILED FIELD STUDY

A SUBSURFACE INVESTIGATION
 WAS BEYOND THE SCOPE OF THIS SURVEY


D.C.L. = DIRECTIONAL CONTROL LINE
 RECORD BEARING: VOL. 54, PG. 4, H.C.M.R.

I HEREBY CERTIFY THAT THIS SURVEY WAS MADE
 ON THE GROUND, THAT THIS PLAT CORRECTLY
 REPRESENTS THE FACTS FOUND AT THE
 TIME OF SURVEY AND THAT THERE ARE NO
 ENCROACHMENTS APPARENT ON THE GROUND,
 EXCEPT AS SHOWN HEREON. THIS SURVEY IS
 CERTIFIED FOR THIS TRANSACTION ONLY AND
 ABSTRACTING PROVIDED IN THE ABOVE
 REFERENCED TITLE COMMITMENT WAS RELIED
 UPON IN PREPARATION OF THIS SURVEY.

GEORGE GALE
 PROFESSIONAL LAND SURVEYOR
 NO. 4878
 DRAWING NO. 04-11426
 OCTOBER 25, 2004
 REVISED: JULY 15, 2015



DRAWN BY: MV/RC



stewart
 title

VILMA MARTINEZ
 713-468-8900

