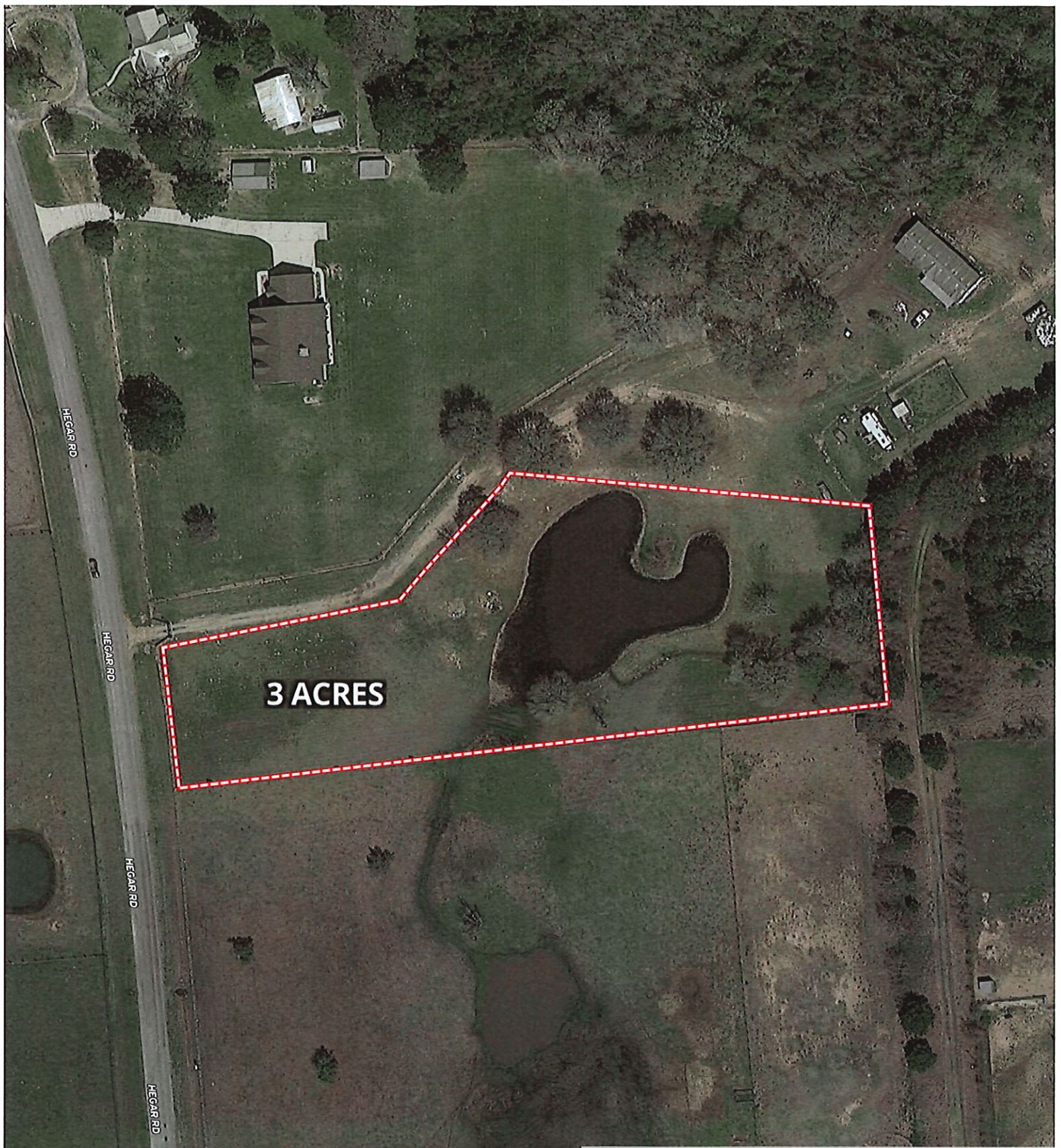


© 2024 Houston-Galveston Area Council, Maxar Technologies, Texas General Land Office, U.S. Geological Survey

7 Boundary



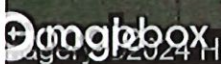
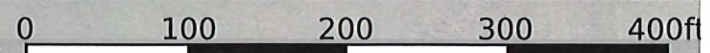
3 ACRES

HEGAR RD

HEGAR RD

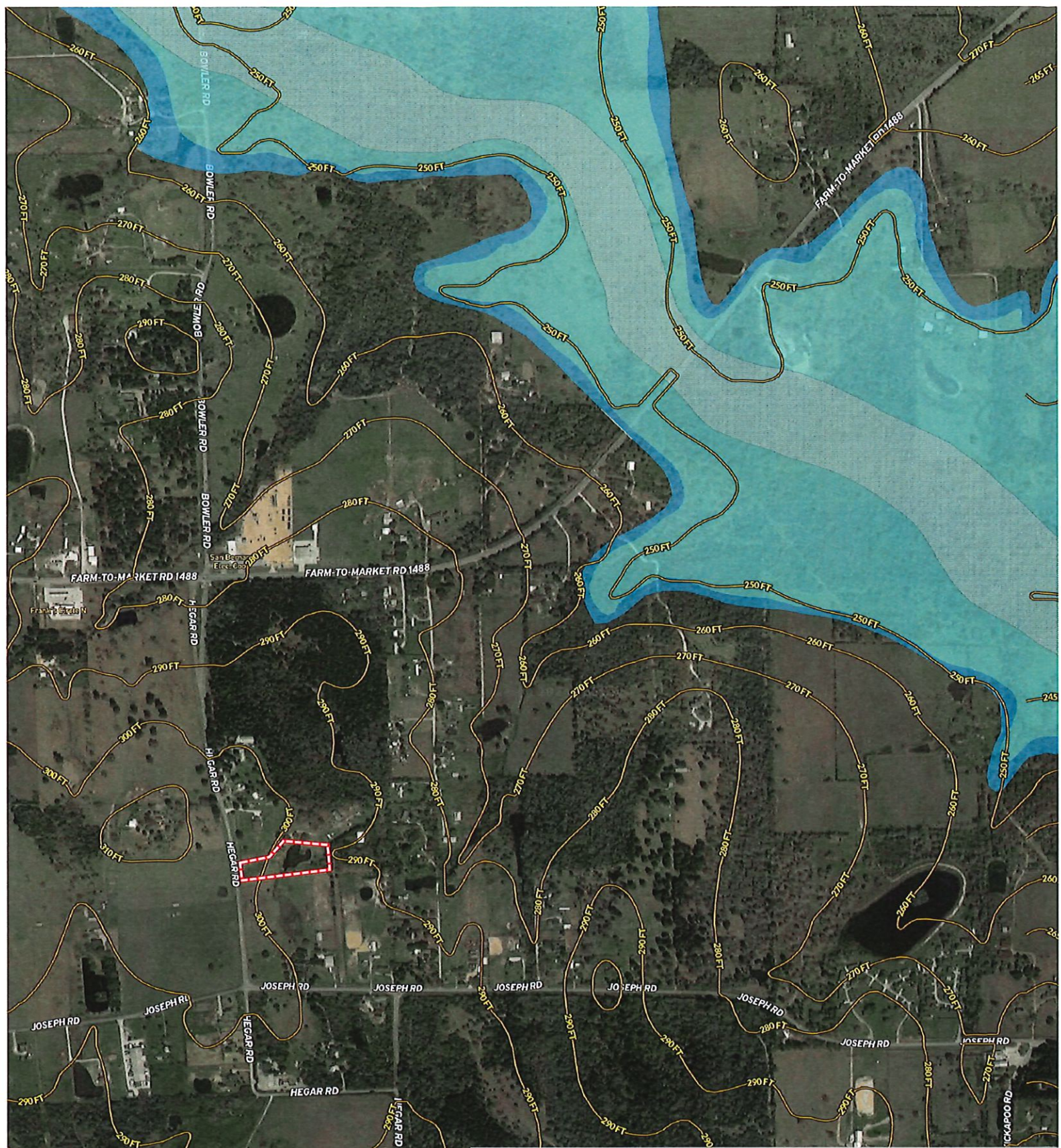
HEGAR RD

HEGAR RD



© 2024 Houston-Galveston Area Council, Maxar Technologies, Texas General Land Office, U.S. Geological Survey

Boundary



Google Earth, San Antonio Area Council, Maxar Technologies, Texas General Land Office, U.S. Geological Survey, USDA, FRAG

- Boundary
- 100 Year Floodplain
- 500 Year Floodplain
- Floodway
- Special
- Unmapped/ Not Included