

ADDRESS : 1343 HILLER STREET
HOUSTON, TEXAS 77015

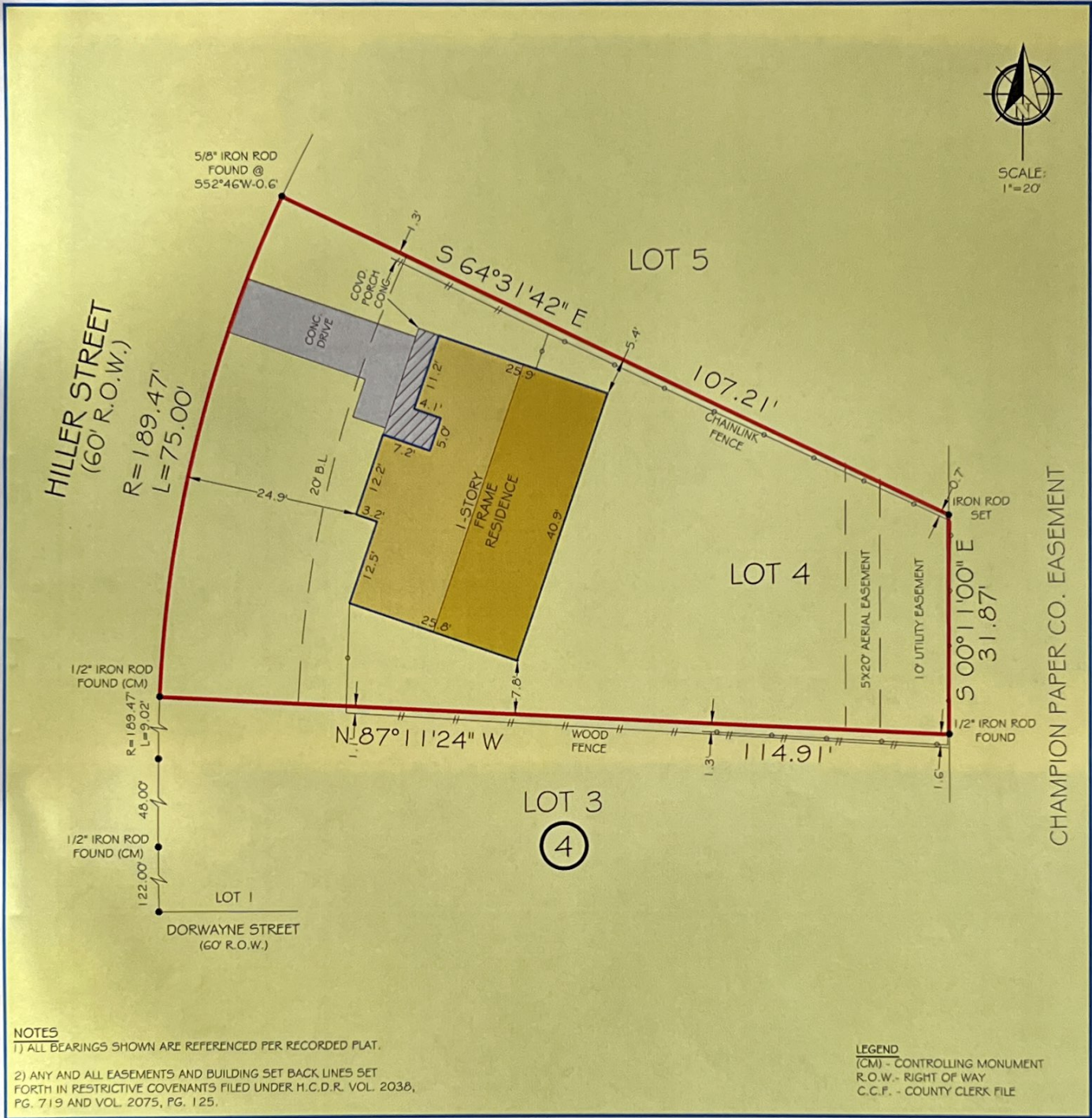
BUYER : ADAM L. STONE

TITLE CO : FIRST AMERICAN TITLE

GF NO : 1879311-11583

LENDER : ENTERPRISE BANK

A LAND TITLE SURVEY OF
LOT 4, BLOCK 4
WOODLAND ACRES ANNEX NO. 3
ACCORDING TO THE MAP OR PLAT THEREOF
RECORDED IN VOLUME 33, PAGE 50
OF THE MAP RECORDS OF HARRIS COUNTY, TEXAS




NOTES

- 1) ALL BEARINGS SHOWN ARE REFERENCED PER RECORDED PLAT.
- 2) ANY AND ALL EASEMENTS AND BUILDING SET BACK LINES SET FORTH IN RESTRICTIVE COVENANTS FILED UNDER H.C.D.R. VOL. 2038, PG. 719 AND VOL. 2075, PG. 125.

LEGEND

- (CM) - CONTROLLING MONUMENT
- R.O.W. - RIGHT OF WAY
- C.C.F. - COUNTY CLERK FILE




FIRM NO. 10133000
JOB NO: 131002-01
DATE: NOVEMBER 15, 2013

I HEREBY CERTIFY THAT THIS SURVEY WAS MADE ON THE GROUND UNDER MY SUPERVISION AND THAT IT CORRECTLY REPRESENTS THE FACTS FOUND AT THE TIME OF THE SURVEY. THERE WERE NO ENCROACHMENTS APPARENT ON THE GROUND EXCEPT AS SHOWN HEREON.

FLOOD INFORMATION

*THIS TRACT DOES NOT APPEAR TO LIE WITHIN THE 100 YEAR FLOOD PLAIN AND IS IN ZONE "X" AS LOCATED BY F.E.M.A. FLOOD INSURANCE RATE PANEL NO: 48201C0715L DATED: 06-18-2007



PIOTR A. DEBSKI
R.P.L.S. NO. 5902



First American Title

LAIRD LAW FIRM, P.C.
1512 HEIGHTS BLVD
HOUSTON, TX 77008
713-529-8800

PRIME TEXAS SURVEYS
2417 NORTH FWY
HOUSTON TX, 77009

WWW.PRIMETXSURVEYS.COM
ORDERS@PRIMETXSURVEYS.COM

DIR 713-864-2400
FAX 713-869-1008