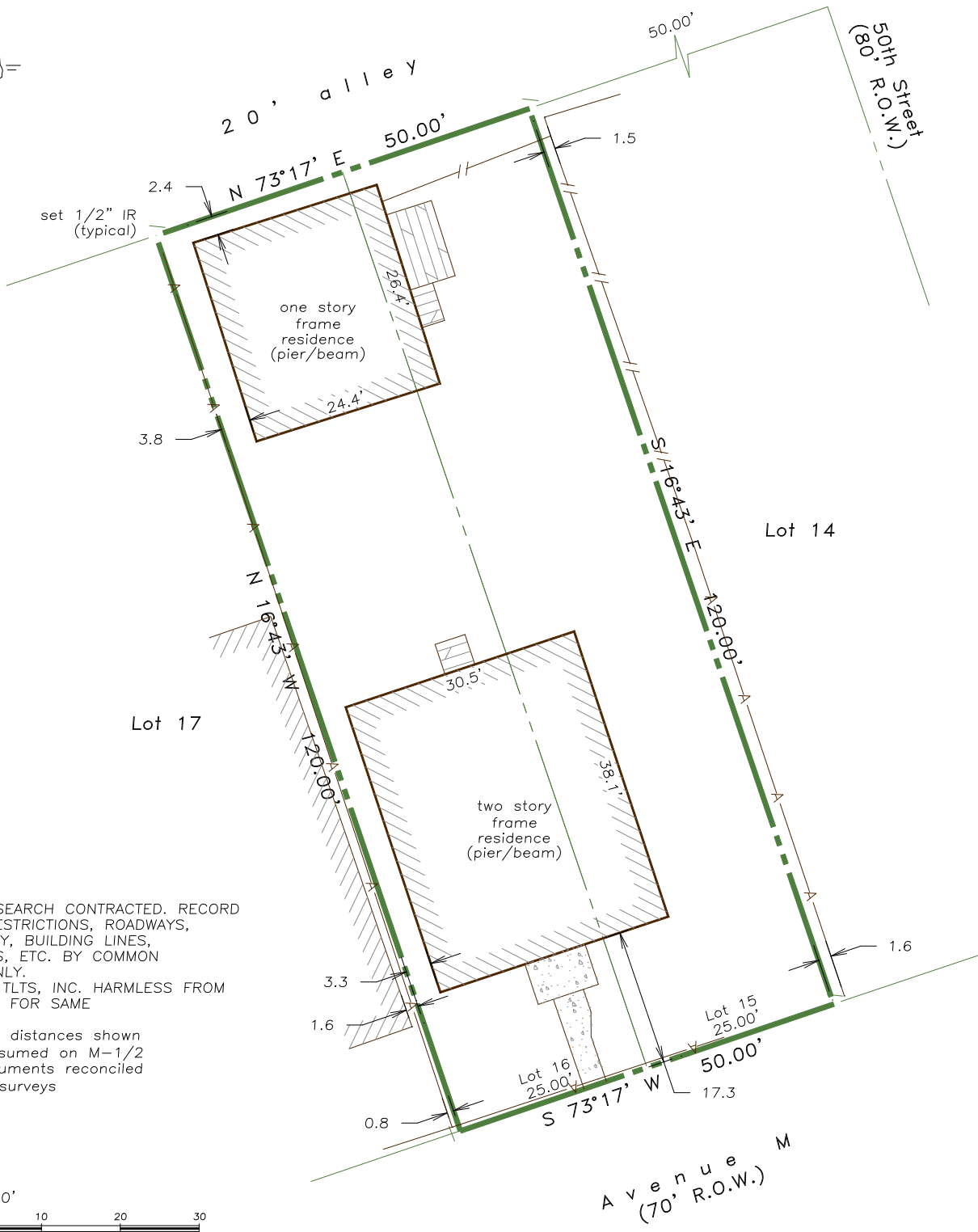
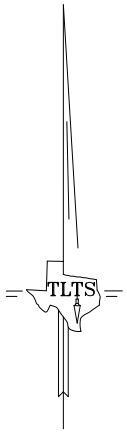
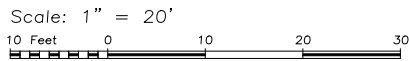


NATIONAL FLOOD INSURANCE PROGRAM
 FIRM Zone AE
 Panel 0022-E
 Community #485469
 December 6, 2002



NOTES:
 NO RECORDS SEARCH CONTRACTED. RECORD EASEMENTS, RESTRICTIONS, ROADWAYS, RIGHTS-OF-WAY, BUILDING LINES, ENCUMBRANCES, ETC. BY COMMON KNOWLEDGE ONLY.
 CLIENT HOLDS TLTS, INC. HARMLESS FROM RESPONSIBILITY FOR SAME

- True ground distances shown
- Bearings assumed on M-1/2
- Survey monuments reconciled w/previous surveys




LAND TITLE SURVEY OF A TRACT OF LAND being Lots 15 and 16, in Block 31, of DENVER RESURVEY, in Galveston County, Texas, according to the map or plat thereof recorded in Volume 91, Page 196 in the Office of the County Clerk of Galveston County, Texas.

Subject property: 5006 Avenue M
 Galveston County, Texas


This survey is certified for this transaction only and may only be relied on by Andrew Leslie. This survey is only valid if print has original seal and signature of surveyor.

I hereby certify that this survey was made on the ground under my direct supervision and that this plat correctly represents the facts found at the time of the survey.



Laurence C. Wall

Laurence C. Wall
 RPLS #4814
 November 20, 2017



TLTS, Inc.
 TEXAS LAND TITLE SURVEYORS
 1801 Moody Avenue
 Galveston, Texas 77550
 (409) 765-8883