




LOT SUMMARY

H OPTION		40'x120'	140 LOTS	46%
		50'x115'	106 LOTS	35%
		60'x130'	58 LOTS	19%

TOTAL 304 LOTS

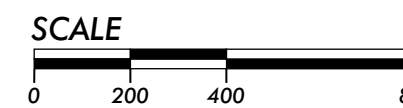
 **MODEL HOMES**

THIS DRAWING IS A GRAPHIC REPRESENTATION FOR PRESENTATION PURPOSES ONLY AND IS NOT FOR COMPUTATION OR CONSTRUCTION PURPOSES. SAID DRAWING IS A SCANNED IMAGE ONLY AND IS SUBJECT TO CHANGE WITHOUT NOTICE. META PLANNING + DESIGN MAY OR MAY NOT INTEGRATE ADDITIONAL INFORMATION PROVIDED BY OTHER CONSULTANTS, INCLUDING BUT NOT LIMITED TO THE TOPICS OF ENGINEERING AND DRAINAGE, FLOODPLAINS, AND/OR ENVIRONMENTAL ISSUES AS THEY RELATE TO THIS DRAWING. NO WARRANTIES, EXPRESSED OR IMPLIED, CONCERNING THE PHYSICAL DESIGN, LOCATION, AND CHARACTER OF THE FACILITIES SHOWN ON THIS MAP ARE INTENDED. ADDITIONALLY, NO WARRANTY IS MADE TO THE ACCURACY OF THE INFORMATION CONTAINED HEREIN.

a schematic development plan for
MEADOWS AT IMPERIAL OAKS
 ±463.8 ACRES OF LAND
 prepared for
2014 IMPERIAL OAKS DEVELOPMENT, INC.



24285 Katy Freeway, Ste. 525
 Katy, Texas 77494
 Tel: 281-810-1422



MTA-0313A
 AUGUST 15, 2023