

LAKESHORE DRIVE

60' R/W PLATTED
AS CAMPGROUND LN.

N 84°31'21" E
94.49'

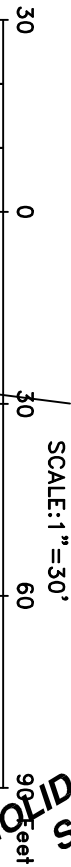
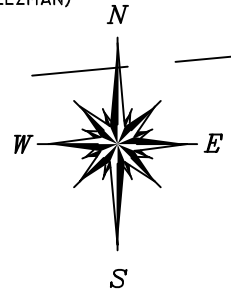
5/8" IR
(GLEZMAN)

N 84°37'22" E
70.08'

5/8" IR
(GLEZMAN)

1/2" IR

20' BUILDING LINE



5' BUILDING LINE
N 15°24'21" W
166.97'

614

5' BUILDING LINE
S 05°31'36" E
165.92'

616

TRA Flowage Esmt line 124/170 DR
brg call: N 81°01' W

615

613

**HOLIDAY SHORES
SECTION 5
SUBD. 2
BLOCK 1**

5' BUILDING LINE

70.12'

5/8" IR
(GLEZMAN)

1/2" IR

1/2" IR


S 85°03'29" W
65.82'

5/8" IR
(GLEZMAN)

S 85°18'23" W

**LAKE
LIVINGSTON**

COMPOSITE DRAWING OF LOTS 614 & 615,
BLOCK ONE SECTION FIVE, OF HOLIDAY SHORES
SUBDIVISION NO. 2, A SUBDIVISION IN SAN
JACINTO COUNTY, TEXAS, ACCORDING TO THE MAP
OR PLAT THEREOF RECORDED IN VOLUME 127, PAGE
123, OF THE DEED RECORDS OF SAN JACINTO
COUNTY, TEXAS.



HEREBY CERTIFY THAT THIS SURVEY WAS MADE ON THE GROUND OF
THE PROPERTY LEGALLY DESCRIBED HEREON, AND CONTAINS NO
DISCREPANCIES, SHORTAGES IN AREA, BOUNDARY LINE OR OTHER
CONFLICTS, ENCROACHMENTS, OVERLAPPING OF IMPROVEMENTS,
EASEMENTS OR RIGHTS-OF-WAY EXCEPT AS SHOWN, AND HAS ACCESS
TO AND FROM A DEDICATED ROADWAY.
DATE OF SURVEY: 16 SEPT 2010 (Lot 614) & 15 SEPT 2011 (Lot 615)

QUADRANT SOLUTIONS
PO BOX 1343 WILLIS TX 77378
936/856 8989
PROJECT NO. 312722

MICHAEL C. WARREN
REGISTERED PROFESSIONAL LAND SURVEYOR No. 4935