



MOCK RANCHES
kw
HOUSTON

11586 MIDWAY RD., CLEVELAND, TX, 77328-7000
MONTGOMERY COUNTY

45.75 ± ACRES | \$1,250,000



11586 MIDWAY RD., CLEVELAND, TX, 77328-7000

MONTGOMERY COUNTY

PROPERTY DESCRIPTION.

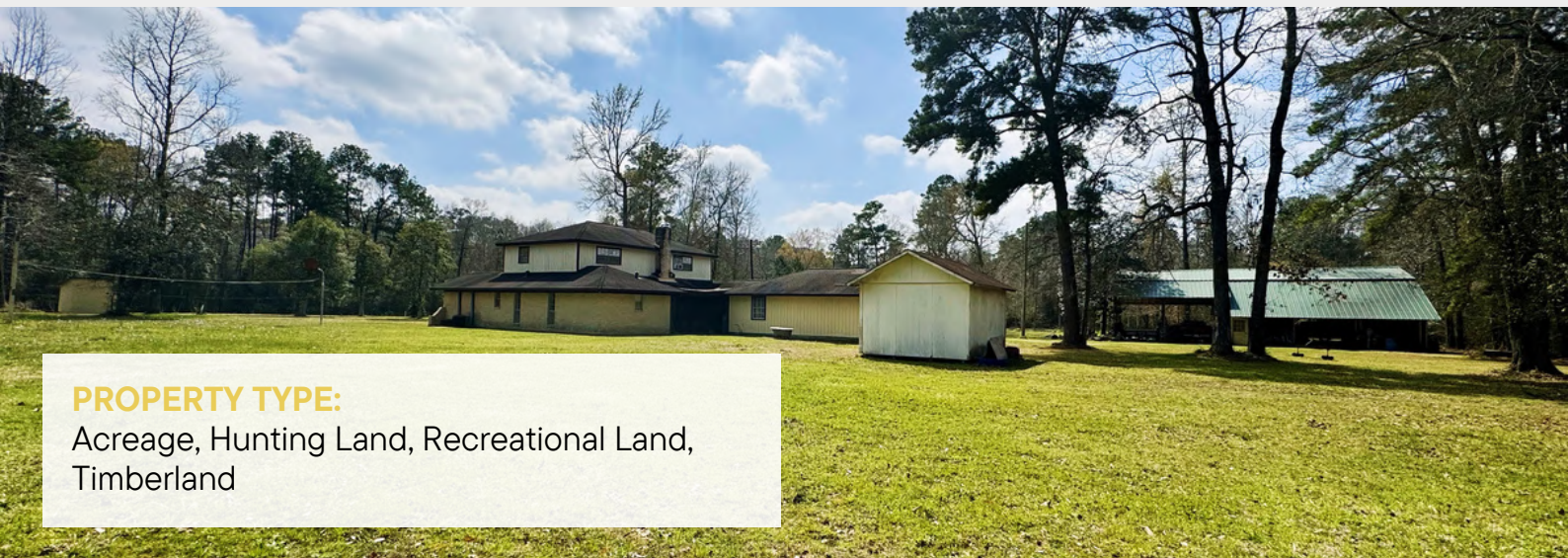
Discover the ultimate multi-family homestead tucked away on a private road, surrounded by serene seclusion. The main house features 5 spacious bedrooms and 3.5 bathrooms, alongside a 3-car garage. Accommodate more family members or guests with the separate guest house complete with 3 bedrooms and 1 bathroom. Embrace the rural lifestyle with a barn, workshop, and storage shed, perfect for various hobbies and pursuits. Nature enthusiasts will delight in the seasonal creek and dense woods, home to native wildlife. Enjoy complete privacy and tranquility with no rear neighbors. Welcome to your exclusive sanctuary enveloped by nature's beauty. Additional acreage available.



All information is deemed reliable, but is not warranted by MOCK RANCHES GROUP. All information is subject to change without prior notice.

MOCK RANCHES | FOR SALE

11586 MIDWAY RD., CLEVELAND, TX, 77328-7000
MONTGOMERY COUNTY




PROPERTY TYPE:

Acreage, Hunting Land, Recreational Land,
Timberland

All information is deemed reliable, but is not warranted by MOCK RANCHES GROUP. All information is subject to change without prior notice.

MOCK RANCHES | FOR SALE

11586 MIDWAY RD., CLEVELAND, TX, 77328-7000
MONTGOMERY COUNTY



PROPERTY FEATURES:

Home, Spring, Barn, Work Shop, Water Well,
Electricity, Timber



All information is deemed reliable, but is not warranted by MOCK RANCHES GROUP. All information is subject to change without prior notice.

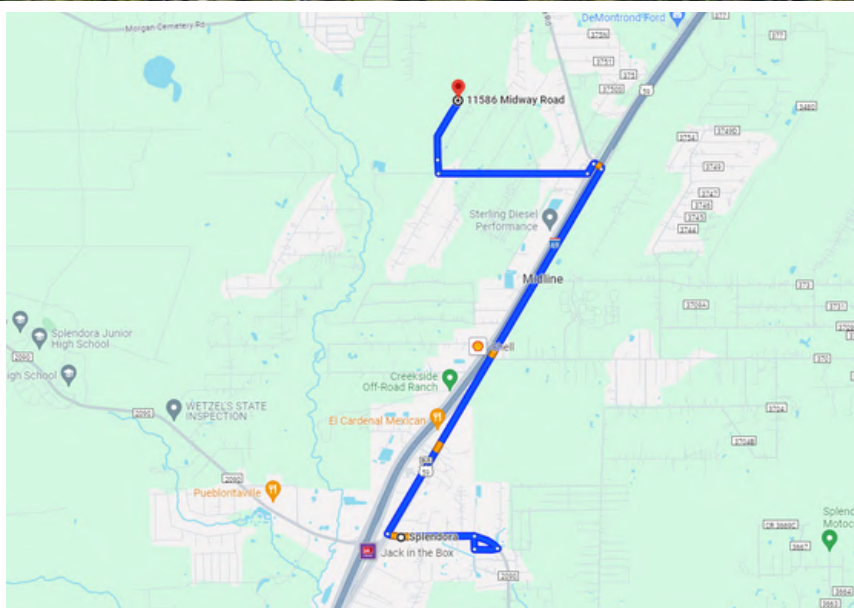
11586 MIDWAY RD., CLEVELAND, TX, 77328-7000
MONTGOMERY COUNTY



[CLICK IMAGE FOR THE INTERACTIVE MAP](#)

DRIVING DIRECTIONS.

From Splendora take US 59 BUS N to Midline Rd. Midway Rd will be on the right, just past a substation. Midway Rd will make a V, continue to the left of the V past the mailboxes. Just past the mailboxes, there is a gate and the road will turn into white gravel. House is 3rd on the left; guest house is the 2nd on the left.



All information is deemed reliable, but is not warranted by MOCK RANCHES GROUP. All information is subject to change without prior notice.

MONICA BROOM

Realtor | Land Specialist

monicabroom@mockranches.com
(409) 746-5104
www.mockranches.com



All materials and information received or derived from Mock Ranches its directors, officers, agents, advisors, affiliates and/or any third party sources are provided without representation or warranty as to completeness, veracity, or accuracy, condition of the property, compliance or lack of compliance with applicable governmental requirements, developability or suitability, financial performance of the property, projected financial performance of the property for any party's intended use or any and all other matters. Neither Mock Ranches, its directors, officers, agents, advisors, or affiliates makes any representation or warranty, express or implied, as to accuracy or completeness of the materials or information provided, derived, or received. Materials and information from any source, whether written or verbal, that may be furnished for review are not a substitute for a party's active conduct of its own due diligence to determine these and other matters of significance to such party. Mock Ranches will not investigate or verify any such matters or conduct due diligence for a party unless otherwise agreed in writing. EACH PARTY SHALL CONDUCT ITS OWN INDEPENDENT INVESTIGATION AND DUE DILIGENCE.

Ranch. financing made simple



Anthony Vaughan

WINNIE OFFICE

NMLS493828 | 409.400.4066 | capitalfarmcredit.com

Disclaimer: Although the Broker or Agent has used reasonable care in obtaining data, this material is submitted without representation, warranty, or guarantees, and is subject to errors and omissions. Moreover, all information is subject to changes by the owner as to price or terms, to prior lease, to withdrawal of the property from the market, and to other events beyond the control of the Broker.