

**T-47 RESIDENTIAL REAL PROPERTY AFFIDAVIT
(MAY BE MODIFIED AS APPROPRIATE FOR COMMERCIAL TRANSACTIONS)**

Date: _____

GF No. _____

Name of Affiant(s): Alvaro Corona Jr, Crystal Corona

Address of Affiant: 11818 S Brenton Knoll Dr, Tomball, Tx, 77375

Description of Property: LT 1 BLK 4 NORTHPOINTE EAST SEC 2

County Harris, Texas

"Title Company" as used herein is the Title Insurance Company whose policy of title insurance is issued in reliance upon the statements contained herein.

Before me, the undersigned notary for the State of Texas, personally appeared Affiant(s) who after by me being sworn, stated:

1. We are the owners of the Property. (Or state other basis for knowledge by Affiant(s) of the Property, such as lease, management, neighbor, etc. For example, "Affiant is the manager of the Property for the record title owners."): _____

2. We are familiar with the property and the improvements located on the Property.

3. We are closing a transaction requiring title insurance and the proposed insured owner or lender has requested area and boundary coverage in the title insurance policy(ies) to be issued in this transaction. We understand that the Title Company may make exceptions to the coverage of the title insurance as Title Company may deem appropriate. We understand that the owner of the property, if the current transaction is a sale, may request a similar amendment to the area and boundary coverage in the Owner's Policy of Title Insurance upon payment of the promulgated premium.

4. To the best of our actual knowledge and belief, since 08/15/2016 there have been no:

- a. construction projects such as new structures, additional buildings, rooms, garages, swimming pools or other permanent improvements or fixtures;
- b. changes in the location of boundary fences or boundary walls;
- c. construction projects on immediately adjoining property(ies) which encroach on the Property;
- d. conveyances, replattings, easement grants and/or easement dedications (such as a utility line) by any party affecting the Property.

EXCEPT for the following (If None, Insert "None" Below:) None

5. We understand that Title Company is relying on the truthfulness of the statements made in this affidavit to provide the area and boundary coverage and upon the evidence of the existing real property survey of the Property. This Affidavit is not made for the benefit of any other parties and this Affidavit does not constitute a warranty or guarantee of the location of improvements.


6. We understand that we have no liability to Title Company that will issue the policy(ies) should the information in this Affidavit be incorrect other than information that we personally know to be incorrect and which we do not disclose to the Title Company.

Alvaro Corona Jr

Crystal Corona

SWORN AND SUBSCRIBED this 12th day of MARCH, 2024


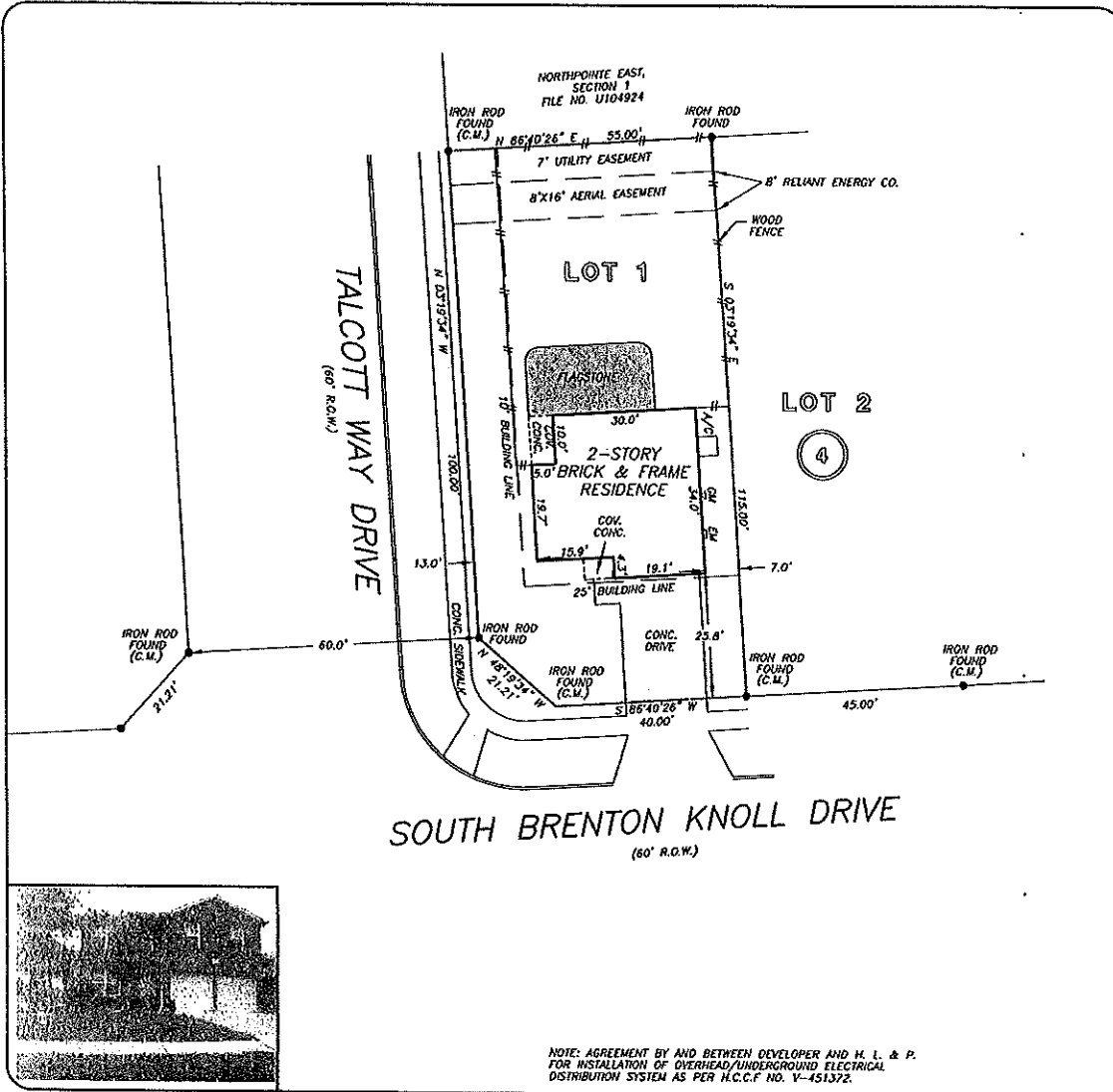
Lillian M. Reimer
Notary Public



GF NO. HT101003 LEGACY ESCROW & TITLE AGENCY
 ADDRESS: 11818 SOUTH BRENTON KNOLL DRIVE
 TOMBALL, TEXAS 77375
 BORROWER: JAMES ALLEN USSERY AND
 JACKLYN D. USSERY

LOT 1, BLOCK 4
 NORTHPOINTE EAST, SECTION 2

ACCORDING TO THE MAP OR PLAT THEREOF RECORDED
 IN FILM CODE NO. 494080 OF THE MAP RECORDS
 OF HARRIS COUNTY, TEXAS



THIS PROPERTY DOES NOT LIE WITHIN THE 100 YEAR FLOOD PLAIN AS PER FIRM PANEL NO. 482016 0240 L MAP REVISION: 06/18/07 ZONE X BASED ONLY ON VISUAL EXAMINATION OF MAPS. INACCURACIES OF FEMA MAPS PREVENT EXACT DETERMINATION WITHOUT DETAILED FIELD STUDY

A SUBSURFACE INVESTIGATION WAS BEYOND THE SCOPE OF THIS SURVEY

RECORD BEARING: FILM CODE NO. 494080, H.C.M.R.

DRAWN BY: MV

I HEREBY CERTIFY THAT THIS SURVEY WAS MADE ON THE GROUND, THAT THIS PLAT CORRECTLY REPRESENTS THE FACTS FOUND AT THE TIME OF SURVEY AND THAT THERE ARE NO ENCROACHMENTS APPARENT ON THE GROUND, EXCEPT AS SHOWN HEREON. THIS SURVEY IS CERTIFIED FOR THIS TRANSACTION ONLY AND ABSTRACTING PROVIDED IN THE ABOVE REFERENCED TITLE COMMITMENT WAS RELIED UPON IN PREPARATION OF THIS SURVEY.

GEORGE GALE
 PROFESSIONAL LAND SURVEYOR
 NO. 4678
 JOB NO. 10-03425
 APRIL 15, 2010



PINNACLE REALTY GROUP
 LORENZO CAMPANELLO
 832-492-5833

Legacy Escrow
 & Title Agency
 JAMIE GARRETT
 281-378-4700



PRECISION
 surveyors

1-800-LANDSURVEY
 www.precision-surveyors.com
 281-496-1586 FAX 281-496-1867 210-829-4941 FAX 210-829-1555
 14325 MEMORIAL DRIVE SUITE 1100 HOUSTON, TEXAS 77079 1777 HE 10th 410 SUITE 600 SAN ANTONIO, TEXAS 78217