






# Grimes CAD Web Map



10/19/2023, 6:58:22 PM

-  Abstracts
-  Parcels
-  World Boundaries and Places
-  Roads



© OpenStreetMap (and) contributors, CC-BY-SA, Esri, HERE, Garmin, iPC

Grimes County Appraisal District, BIS Consulting - [www.bisconsulting.com](http://www.bisconsulting.com)

Disclaimer: This product is for informational purposes only and has not been prepared for or be suitable for legal, engineering, or surveying purposes. It does not represent an on-the-ground survey and represents only the approximate relative location of boundaries.