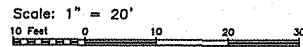
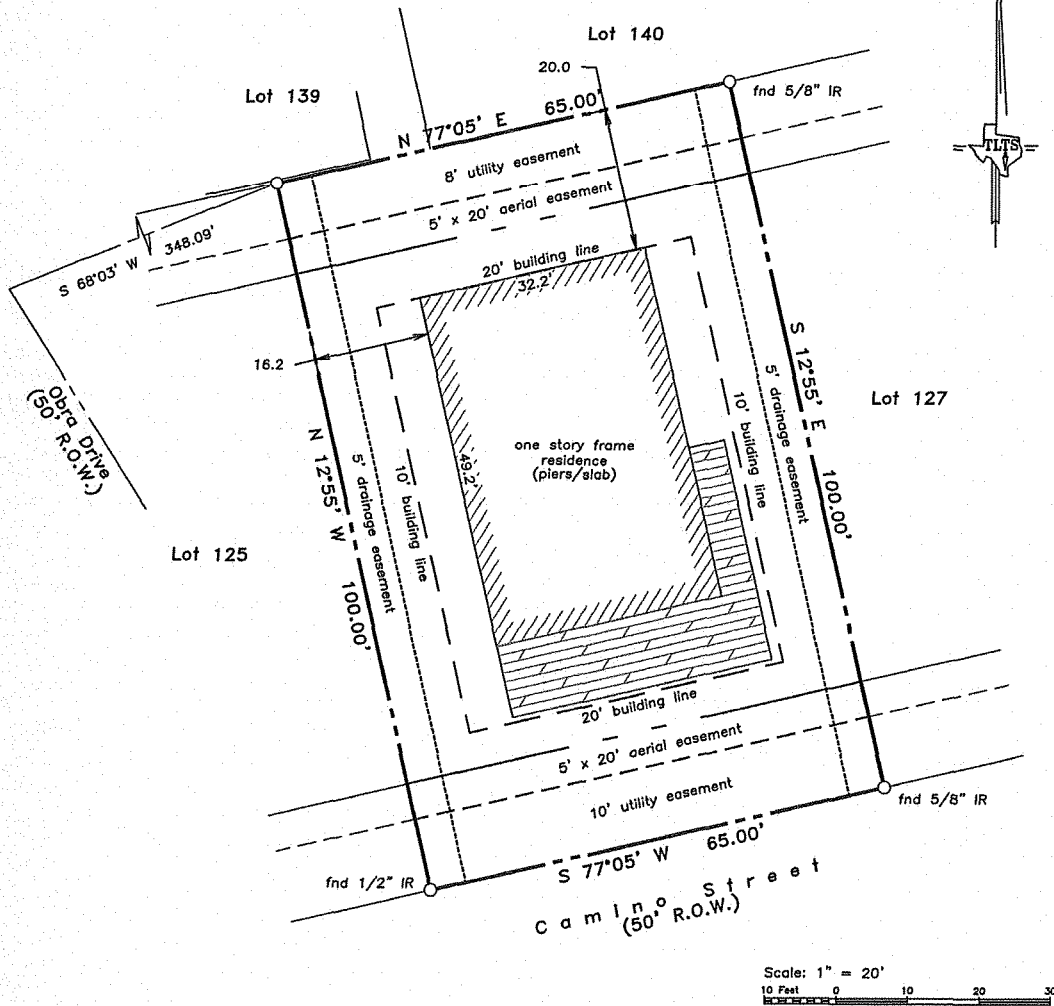


NATIONAL FLOOD INSURANCE PROGRAM  
 FIRM Zone AE  
 Community #485469  
 Map 48167C0493G  
 August 15, 2019



LAND TITLE SURVEY OF A TRACT OF LAND being Lot 126, of TERRAMAR BEACH, SECTION 7, a subdivision in Galveston County, Texas according to the plat thereof, recorded in Volume 1616, Page 192 and transferred to Plat Record 9, Map No. 42, of the Map Records in the Office of the County Clerk of Galveston County, Texas.

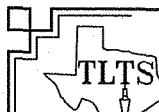
NOTES:  
 NO RECORDS SEARCH CONTRACTED. RECORD EASEMENTS, RESTRICTIONS, ROADWAYS, RIGHTS-OF-WAY, BUILDING LINES, ENCUMBRANCES, ETC. BY COMMON KNOWLEDGE ONLY.  
 CLIENT HOLDS TLTS, INC. HARMLESS FROM RESPONSIBILITY FOR SAME

- Restrictions as per recorded plat unless otherwise noted
- True ground distances shown
- Bearings assumed as plotted
- Vol 2074, Pg 640, OCCGC
- :20' front building line
- :10' side building lines
- :20' rear building line
- Survey monuments reconciled w/numerous previous surveys

Subject property: 22816 Camino Street  
 Galveston County, Texas

This survey is certified for this transaction only and may only be relied on by Daniel P. Higgins. This survey is only valid if print has original seal and signature of surveyor. I hereby certify that this survey was made on the ground under my direct supervision and that this plat correctly represents the facts found at the time of the survey.

Laurence C. Wall  
 RPLS #4814  
 June 27, 2021



TLTS, Inc.  
 TEXAS LAND TITLE SURVEYORS  
 1801 Moody Avenue  
 Galveston, Texas 77550