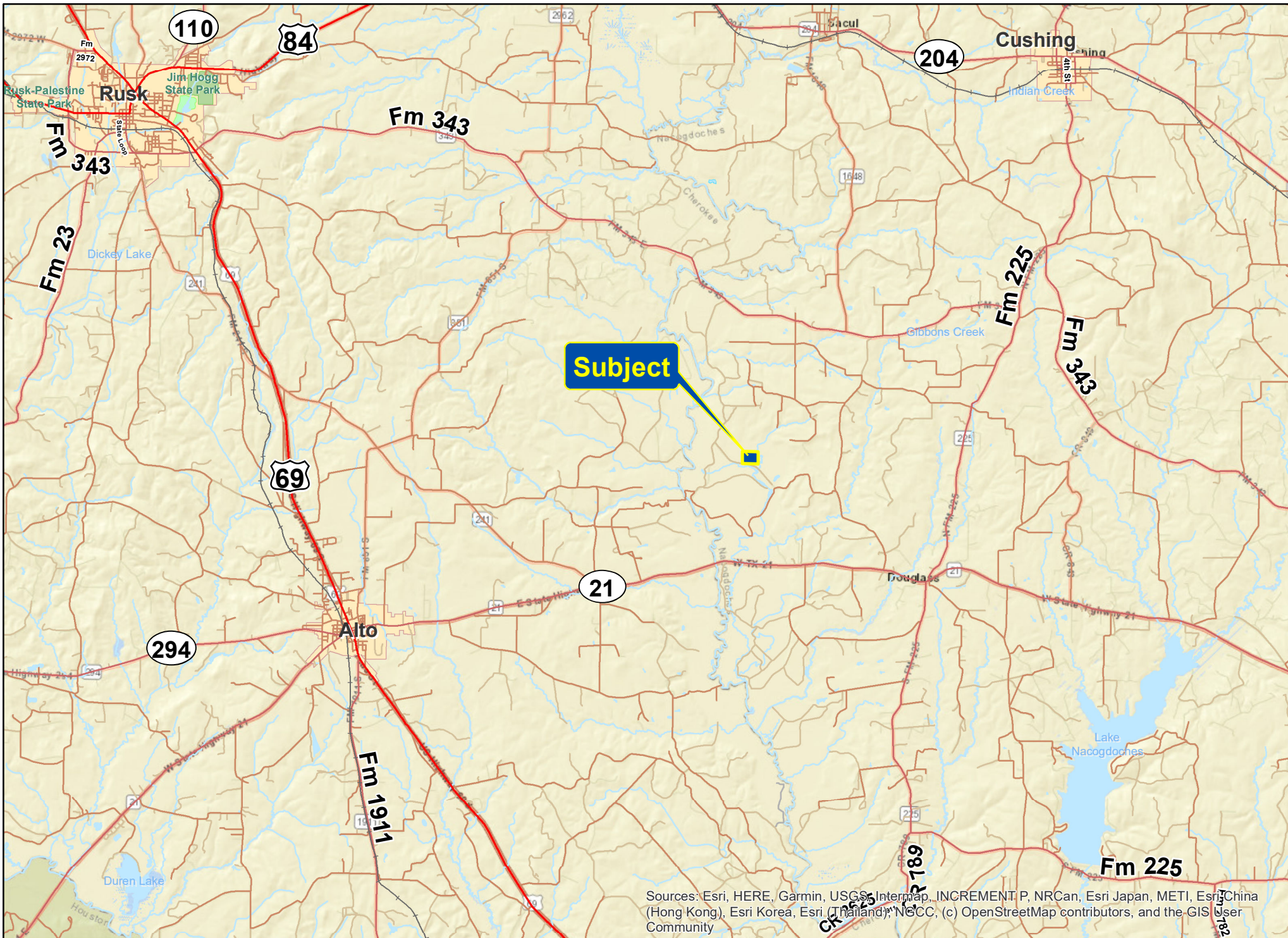


Sources: Esri, HERE, Garmin, USGS, Intermap, INCREMENT P, NRCan, Esri Japan, METI, Esri China (Hong Kong), Esri Korea, Esri (Thailand), NGCC, (c) OpenStreetMap contributors, and the GIS User Community

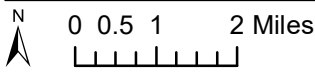


46 Acres | Off CR 3 | Nacogdoches Co., Texas

For illustration purposes only.

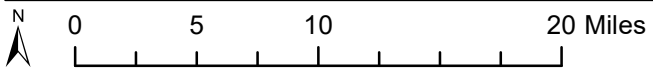
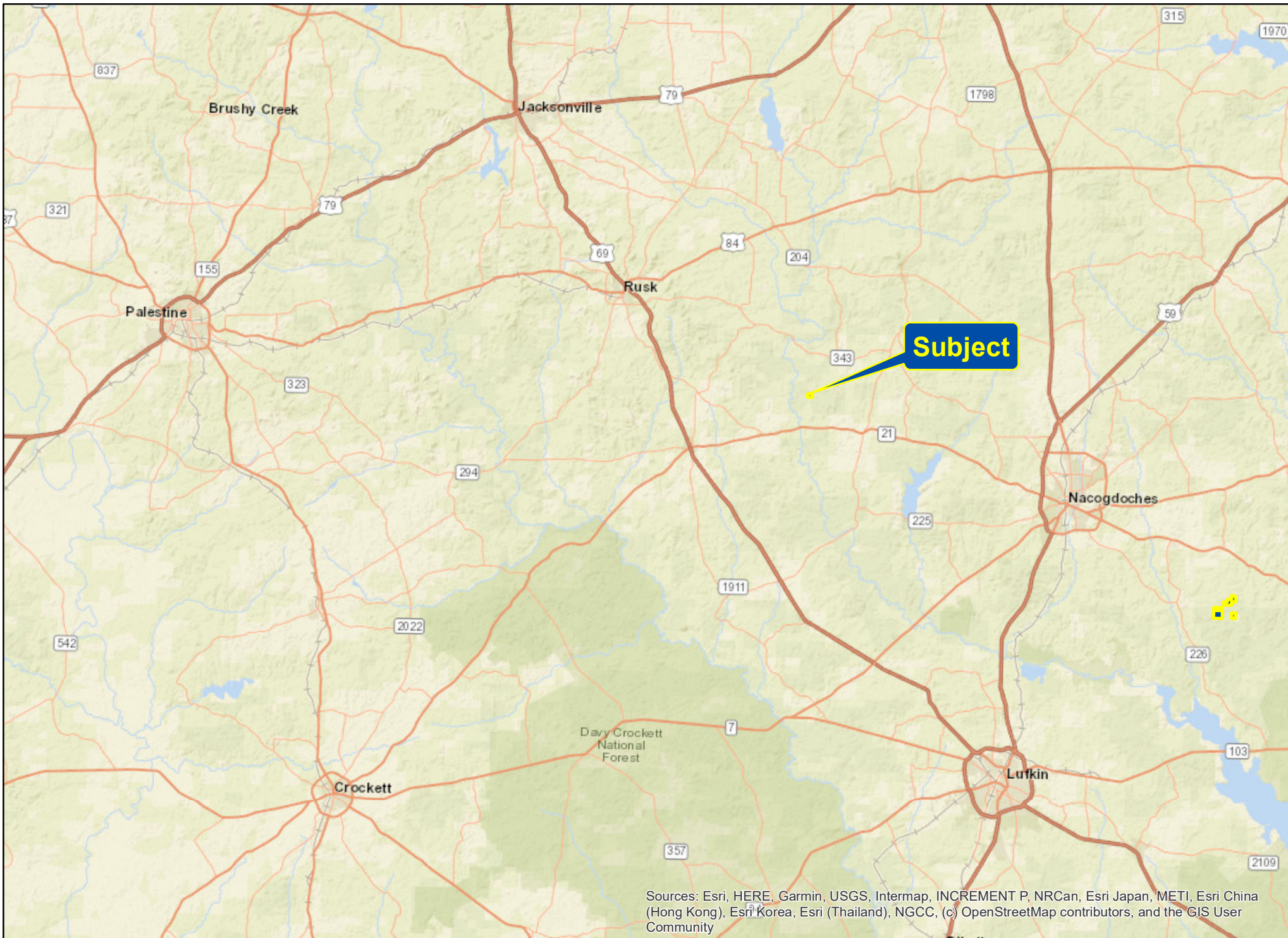


Sources: Esri, HERE, Garmin, USGS, Intermap, INCREMENT P, NRCan, Esri Japan, METI, Esri China (Hong Kong), Esri Korea, Esri (Thailand), NECC, (c) OpenStreetMap contributors, and the GIS User Community



46 Acres | Off CR 3 | Nacogdoches Co., Texas

For illustration purposes only.



46 Acres | Off CR 3 | Nacogdoches Co., Texas

For illustration purposes only.