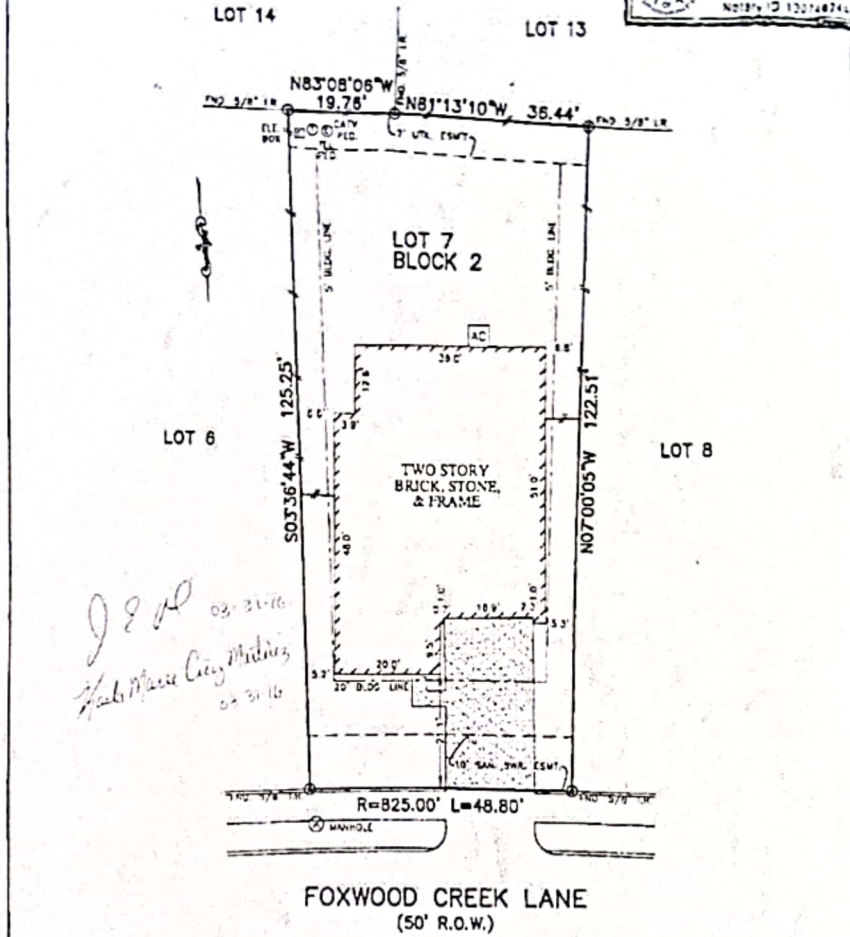



Harris County Platting Jose E Rodriguez Acceudo
 6-15-2020 6-15-2020



- NOTES
1. ALL BEARINGS SHOWN HEREON ARE BASED ON THE RECORDED PLAT.
 2. SUBJECT TO APPLICABLE RESTRICTIVE COVENANTS LISTED IN ITEM NO 10-A, SCHEDULE "B" OF TITLE COMMITMENT ISSUED BY FIRST AMERICAN TITLE INSURANCE CO UNDER C.F. NO. 2022-71--NOTB.
 3. AGREEMENT FOR UNDERGROUND ELECTRIC SERVICE PER C.F. NO. 20140130223.
 4. SHORT FORM SUMMARY ESMT PER C.F. NO. 20140375374.
 5. 2018 ALUMINUM SERVICES CORP. All Rights Reserved. Use of any mark is protected under copyright laws. This is U.S. Code Sections 101 & 102. All materials will be protected to the extent of the law. This survey is being provided solely for the use of the respondents and no license has been created, express or implied, in any other person or entity.

PLAT OF SURVEY
 SCALE: 1" = 20'

FLOOD MAP
 THIS PROPERTY LIES IN ZONE "X"
 AS DETERMINED BY UNDERWRITERS PAYEE
 NO. 48301023.01, EFFECTIVE DATE 6-18-07
 THIS INFORMATION IS BASED ON FEMA FLOOD PLATTING
 AND DOES NOT ASSURE THE NEARLY COMPLETELY ACCURATE
 DETERMINATION.


FOR KB HOME
 ADDRESS 11018 FOXWOOD
 CREEK LANE
 KB HOME JOB # 2397478 L
 ALLPOINTS JOB # KB00661 JM
 O.P. 2000171 HG78

LOT 7, BLOCK 2,
 LAKEWOOD PINES, SECTION 1,
 FILM CODE NO. 863247, MAP RECORDS,
 HARRIS COUNTY, TEXAS



I HEREBY CERTIFY THAT THIS PLAT REPRESENTS THE
 RESULTS OF A SURVEY MADE ON THE GROUND, ON THE 2ND
 DAY OF FEBRUARY, 2018.

Steven P. Brister



ALLPOINTS SERVICES CORP. COMMERCIAL/BUILDER DIVISION 1515 WITTB ROAD HOUSTON, TEXAS 77040

All matters appearing hereon, including any encroachments or protrusions, have been reviewed and accepted by the undersigned.

By: *[Signature]* Date: 7-15-2020
 By: *[Signature]* Date: 7-15-2020