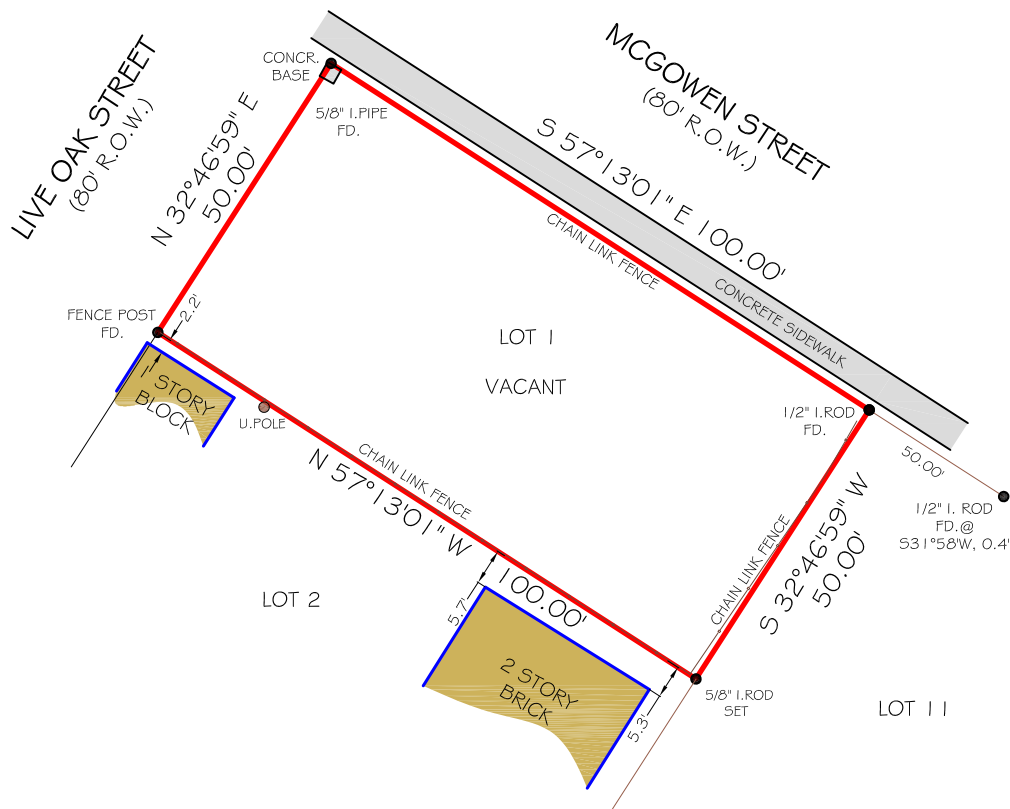



A STANDARD LAND SURVEY OF
LOT 5, BLOCK 5
WM.A WILSON SUBDIVISION,
 ACCORDING TO THE MAP THEREOF
 RECORDED UNDER VOL. 1, PG. 25
 OF THE MAP RECORDS OF HARRIS COUNTY, TEXAS

ADDRESS : 2604 MCGOWEN STREET
 HOUSTON, TX 77004
 ORDERED BY : CLARA JARMON
 TITLE CO : N/A
 GF NO : N/A
 LENDER : N/A



NOTES

- 1) ALL BEARINGS SHOWN ARE REFERENCED PER HCMR FC NO. 674983
- 2) THIS SURVEY WAS PREPARED WITHOUT THE BENEFIT OF A TITLE COMMITMENT. THERE MAYBE EASEMENTS, RESTRICTION LINES AFFECTING THIS TRACT, AND NOT SHOWN HEREON.




PIOTR A. DEBSKI
 1030 DOMINION DR.
 KATY TX, 77450

I HEREBY CERTIFY THAT THIS SURVEY WAS MADE ON THE GROUND UNDER MY SUPERVISION AND THAT IT CORRECTLY REPRESENTS THE FACTS FOUND AT THE TIME OF THE SURVEY. THERE WERE NO ENCROACHMENTS APPARENT ON THE GROUND EXCEPT AS SHOWN HEREON.

FLOOD INFORMATION

*THIS TRACT DOES NOT LIE WITHIN THE 100 YEAR FLOOD PLAIN, AND IS IN ZONE "X", AS SHOWN ON F.E.M.A. FLOOD INSURANCE RATE PANEL NO: 48201C0880M, DATED: 01-06-2017



PIOTR A. DEBSKI
 R.P.L.S. NO. 5902

JOB NO: 18-12-26
 DATE: DECEMBER 13 2018

DIR 832-878-6760
 FAX 281-398-5629
 piod@sbcglobal.net