

GF NO. 19-10549-400 FIRST WESTERN TITLE
 ADDRESS: 7810 RED OAK ROAD
 MAGNOLIA, TEXAS 77354
 BORROWER: CHRISTIAN CONSULTANTS OF TEXAS, LLC

5.349 ACRES
LOT 32
INDIAN HILLS

AN UNRECORDED SUBDIVISION SITUATED IN THE
 ISAAC MANSFIELD SURVEY, A-344
 MONTGOMERY COUNTY, TEXAS
 (SEE ATTACHED METES AND BOUNDS DESCRIPTION)

NOTE: EASEMENT FOR ELECTRICAL DISTRIBUTION FACILITIES
 PER OF NO. 99046038.




THIS PROPERTY IS AFFECTED BY THE
 100 YEAR FLOOD PLAIN AS PER FIRM
 PANEL NO. 48339C 0515 G
 MAP REVISION: 08/18/2014
 ZONE AE
 BASED ONLY ON VISUAL EXAMINATION OF MAPS.
 INACCURACIES OF FEMA MAPS PREVENT EXACT
 DETERMINATION WITHOUT DETAILED FIELD STUDY.

A SUBSURFACE INVESTIGATION
 WAS BEYOND THE SCOPE OF THIS SURVEY


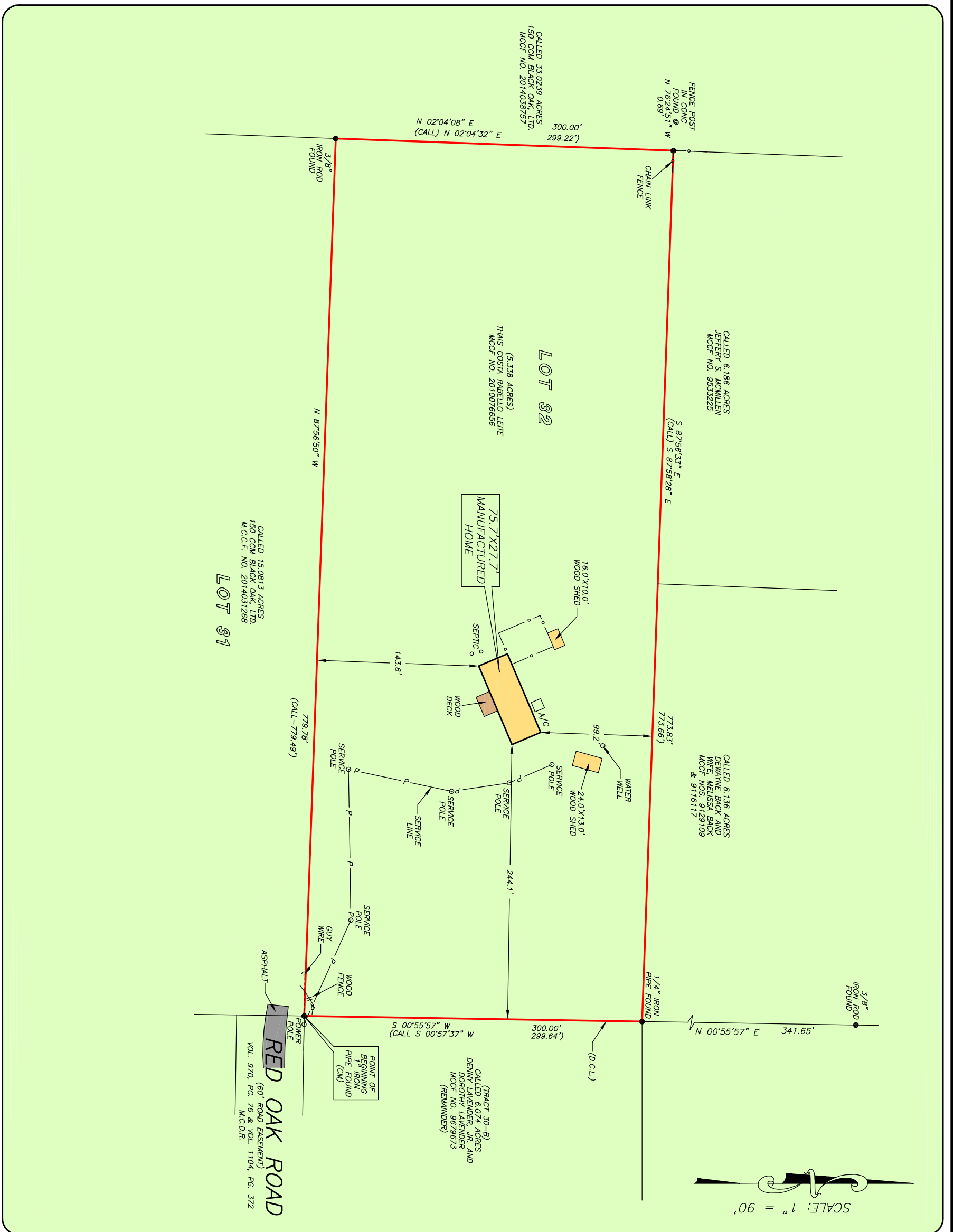
D.C.L. = DIRECTIONAL CONTROL LINE
 RECORD BEARING: OF NO. 2010076656 M.C.D.R.

I HEREBY CERTIFY THAT THIS SURVEY WAS MADE
 ON THE GROUND, THAT THIS PLAN CORRECTLY
 REPRESENTS THE METES FOUND AT THE
 TERRANCE MISH PROFFESSORIAL LAND SURVEYOR
 EXCEPT AS SHOWN HEREON. THIS SURVEY IS
 CERTIFIED FOR THIS TRANSACTION ONLY AND
 ABSTRACTING PROVIDED IN THE ABOVE
 REFERENCED TITLE COMMITMENT WAS RELIED
 UPON IN PREPARATION OF THIS SURVEY.

TERRANCE MISH
 PROFESSIONAL LAND SURVEYOR
 NO. 4981
 JOB NO. 19-03288
 APRIL 23, 2019



DRAWN BY: MM



FIRST WESTERN TITLE
 SANDRA BURTS
 832-604-6255



PRECISION
 surveyors

1-800-LANDSURVEY
 www.precisionsurveyors.com
 281-496-1586
 980 THREEHUNDREDLE STREET SUITE 150 HOUSTON, TEXAS 77079
 210-829-4941
 1777 NE LOOP 410 SUITE 600 SAN ANTONIO, TEXAS 78217
 FAX 281-496-1867
 FAX 210-829-1555
 FIRM NO. 10063700