

SURVEY PLAT OF


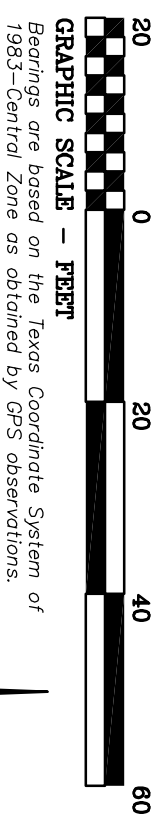
8,757 SQUARE FEET OF LAND, LYING AND BEING SITUATED IN THE CITY OF BRENHAM, WASHINGTON COUNTY, TEXAS IN THE A. HARRINGTON SURVEY, A-55, BEING THE SAME LAND DESCRIBED IN A FORECLOSURE SALE DEED TO TOMMIE L. WELLMANN, DATED AUGUST 4, 2020, RECORDED IN VOLUME 1734, PAGE 241, OFFICIAL RECORDS OF WASHINGTON COUNTY, TEXAS.

A. HARRINGTON SURVEY, A-55

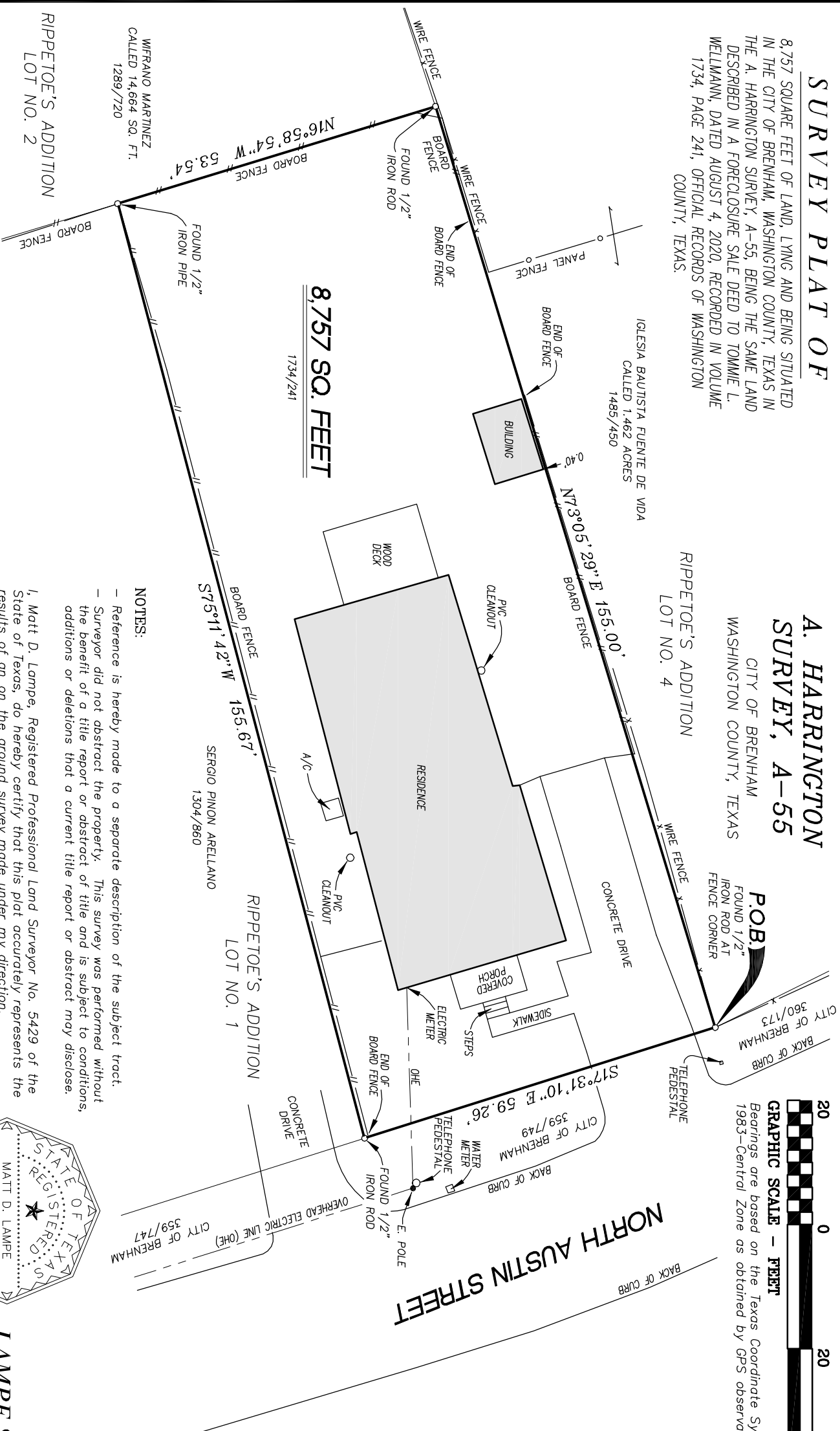
CITY OF BRENHAM
WASHINGTON COUNTY, TEXAS

RIPPETOE'S ADDITION
LOT NO. 4

IGLESIA BAUTISTA FUENTE DE VIDA
CALLED 1.462 ACRES
1485/450



NORTH AUSTIN STREET



8,757 SQ. FEET

1734/241


NOTES:

- Reference is hereby made to a separate description of the subject tract.
 - Surveyor did not abstract the property. This survey was performed without the benefit of a title report or abstract of title and is subject to conditions, additions or deletions that a current title report or abstract may disclose.
- I, Matt D. Lampe, Registered Professional Land Surveyor No. 5429 of the State of Texas, do hereby certify that this plat accurately represents the results of an on the ground survey made under my direction.

Dated this the 29th day of October, 2021.

Matt Lampe

Matt D. Lampe
R.P.L.S. No. 5429
Lampe Surveying, Inc



LAMPE SURVEYING, INC

PROFESSIONAL LAND SURVEYORS
1408 WEST MAIN STREET
P. O. BOX 2037
BREHMAN, TEXAS 77834
(979) 836-6677
TEXAS LICENSED SURVEYING FIRM NO. 10040700
W.O. 3772 3772S1.DWG 3772BB.REINV.LLC.CCC